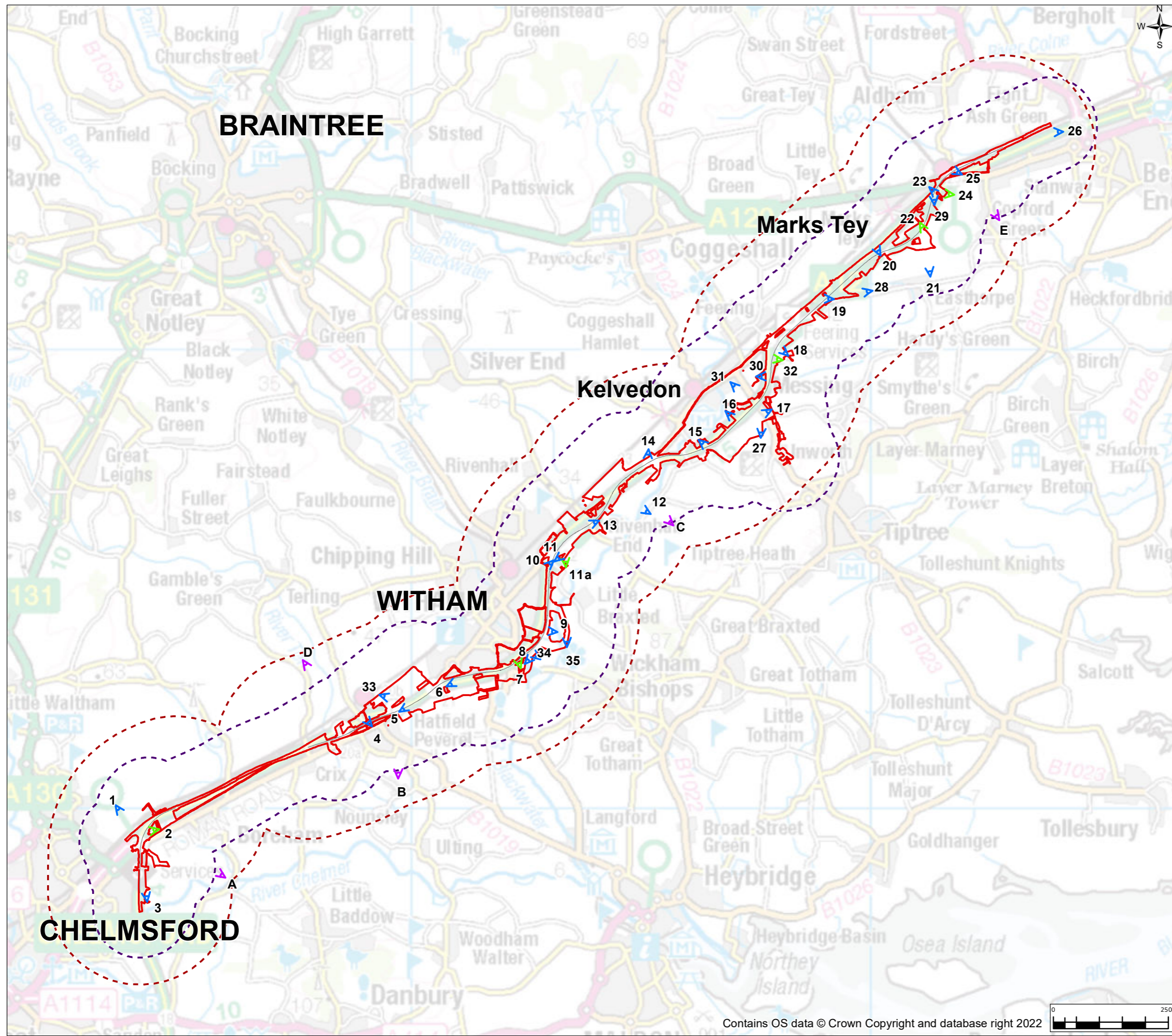


FIGURE 8.4



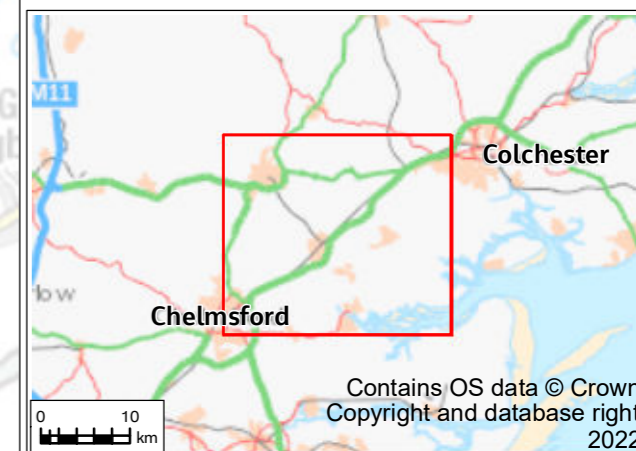
Legend

- Order Limits
- Proposed scheme centreline
- Study area:**
- 1km buffer from Order Limits
- 2km around proposed scheme centreline

Viewpoints* assessed within Chapter 8: Landscape and visual [TR010060/APP/6.1]

- ▲ Representative viewpoints (1 - 35) - approximate position, extent and direction of view
- ▲ Representative viewpoint and photomontage location (2, 7, 11a, 22, 24 and 32) - approximate position, extent and direction of view
- ▲ Longer distance illustrative viewpoints (A - E) - approximate position, extent and direction of view

*The viewpoints are illustrated within the context of the proposed scheme centreline. The proposed scheme is illustrated in full on Figure 2.1 [TR010060/APP/6.2].



PO1	19/07/22	For DCO application	ML	HB	HM	SG
Rev.	Rev. Date	Purpose of revision	Drawn	Check'd	Rev'd	Appr'd

Development Consent Order Drawing Number: TR010060/APP/6.2
 APFP Regulation: Regulation 5(2)(a)



Project
 REGIONAL DELIVERY PARTNERSHIP
 A12 CHELMSFORD TO A120 WIDENING SCHEME

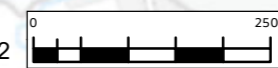
Drawing Title
 ENVIRONMENTAL STATEMENT
 PHOTOSHEETS
 VIEWPOINT LOCATION PLAN
 SHEET 1 OF 81

Drawing Status
 S4 – SUITABLE FOR STAGE APPROVAL

Scale @ A3	1:80000	DO NOT SCALE
Jacobs No.	B36601D1	Rev
Client No.	HE551497	PO1

Drawing Number
 HE55 1497-JAC-LDC-SCHW-SK-GI-0219

© Copyright 2022 Jacobs U.K. Limited. The concepts and information contained in this document are the property of Jacobs. Use or copying of this document in whole or in part without the written permission of Jacobs constitutes an infringement of copyright. Limitation: This drawing has been prepared on behalf of, and for the exclusive use of Jacobs' Client, and is subject to, and issued in accordance with, the provisions of the contract between Jacobs and the Client. Jacobs accepts no liability or responsibility whatsoever for, or in respect of, any use of, or reliance upon, this drawing by any third party.



Indicative extent of J19 - Boreham interchange,
screened by intervening trees

Indicative extent of J19 - Boreham interchange

Generals Lane

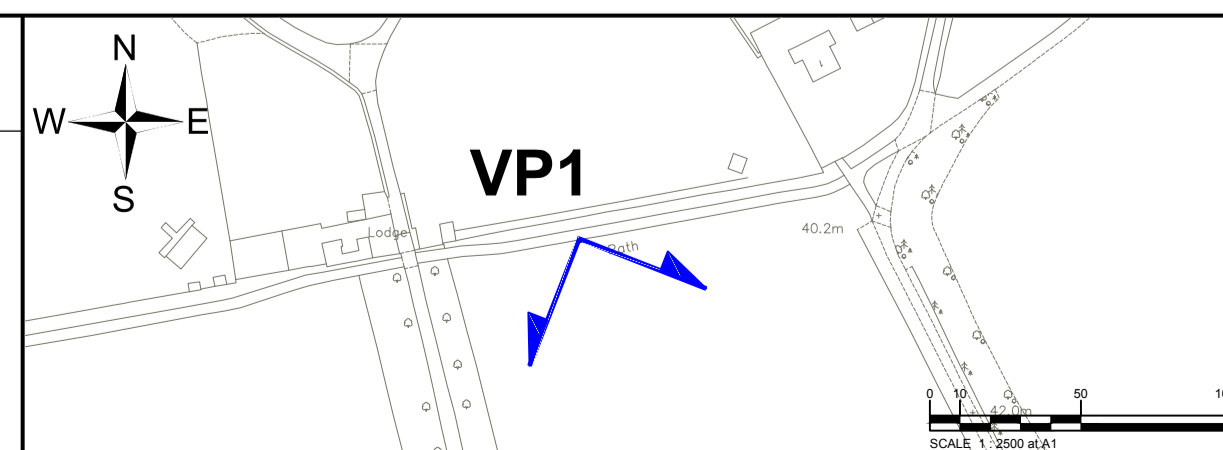
Premier Inn Chelmsford (Springfield)



VIEWPOINT 1: Representative view south-east from Centenary Circle long distance path (PRoW 213_22), adjacent to New Hall Registered Park and Garden


Visualisation type: Type 1, annotated photograph (in accordance with *Visual Representation of Development Proposals Technical Guidance Note 06/19 (Landscape Institute 2019)*)
Date and Time of photograph: 16/03/2021 at 11:43
Season: Winter
OS grid reference: 573541, 210076
Projection: Cylindrical
Sheet size: A1

Enlargement factor: 96% @ A1
Camera type: Canon EOS 5D MARK III
Camera lens size: 50 mm
Camera height above ground level: 1.6 m
Horizontal field of view: 90°
Direction of view: Looking south-east



NOTES:

- Existing features are annotated in black.
- Indicative extent / location of proposed scheme is annotated in blue.
- If using this image to judge scale, view at A1 sheet size. The A1 sheet should be viewed centrally at a comfortable arm's length.
- The position and direction of the representative and illustrative viewpoints in the context of the proposed scheme are illustrated on the viewpoint location plan at the start of Figure 8.4 and on Figure 8.3 [TR010060/APP/6.2].
- For extent of vegetation removal, refer to the Retained and Removed Vegetation Plans [TR010060/APP/2.14].
- Landscape mitigation is illustrated on Figure 2.1 [TR010060/APP/6.2].

Project		REGIONAL DELIVERY PARTNERSHIP A12 CHELMSFORD TO A120 WIDENING SCHEME		Rev. ---	Rev. date ---	Purpose of revision	Drawn --	Check'd --	Rev'd --	Appr'd --
Drawing Title		ENVIRONMENTAL STATEMENT FIGURE 8.4 PHOTOSHEETS REPRESENTATIVE VIEWPOINT 1 WINTER (SHEET 2 OF 81)		Rev. P01	Rev. date 28/06/22	Purpose of revision For DCO application	Drawn MG	Check'd HB	Rev'd HM	Appr'd SG
Drawing Number		HE551497-JAC-LDC-SCHW-PH-L-0001		Scale		SCALE @ A1	DO NOT SCALE			
Development Consent Order Drawing Number		TR010060/APP/6.2		Client						
A120 WIDENING SCHEME		HE551497		Rev. P01		Regulation 5(2)(a)				

Indicative extent of J19 - Boreham interchange,
screened by intervening trees

Indicative extent of J19 - Boreham interchange

Generals Lane

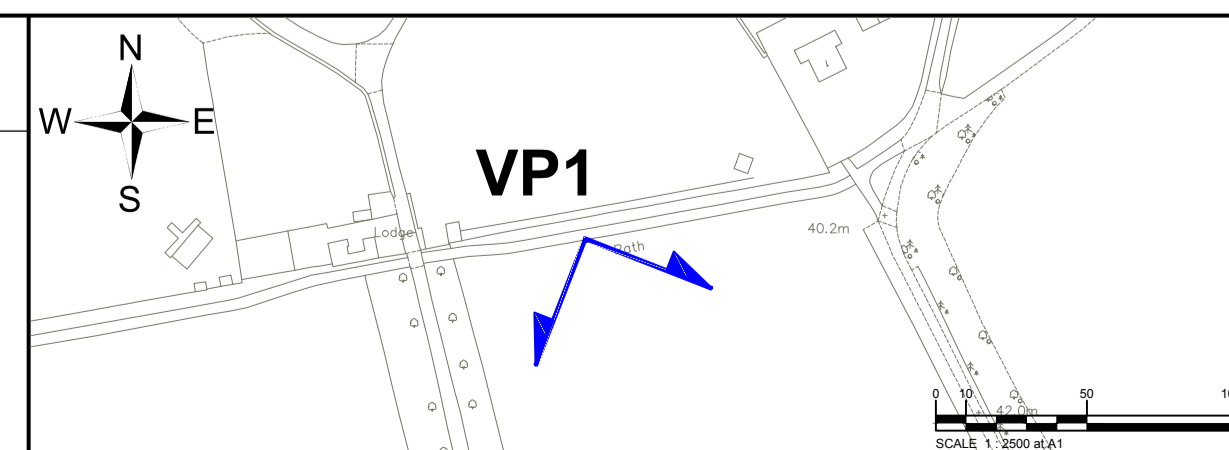
Premier Inn Chelmsford (Springfield)



VIEWPOINT 1: Representative view south-east from Centenary Circle long distance path (PRoW 213_22), adjacent to New Hall Registered Park and Garden

Visualisation type: Type 1, annotated photograph (in accordance with *Visual Representation of Development Proposals Technical Guidance Note 06/19 (Landscape Institute 2019)*)
Date and Time of photograph: 20/07/2021 at 09:58
Season: Summer
OS grid reference: 573541, 210076
Projection: Cylindrical
Sheet size: A1


Enlargement factor: 96% @ A1
Camera type: Canon EOS 5D MARK III
Camera lens size: 50 mm
Camera height above ground level: 1.6 m
Horizontal field of view: 90°
Direction of view: Looking south-east



LOCATION PLAN

NOTES:

- 1) Existing features are annotated in black.
- 2) Indicative extent / location of proposed scheme is annotated in blue.
- 3) If using this image to judge scale, view at A1 sheet size. The A1 sheet should be viewed centrally at a comfortable arm's length.
- 4) The position and direction of the representative and illustrative viewpoints in the context of the proposed scheme are illustrated on the viewpoint location plan at the start of Figure 8.4 and on Figure 8.3 [TR010060/APP/6.2].
- 5) For extent of vegetation removal, refer to the Retained and Removed Vegetation Plans [TR010060/APP/2.14].
- 6) Landscape mitigation is illustrated on Figure 2.1 [TR010060/APP/6.2].

Project REGIONAL DELIVERY PARTNERSHIP A12 CHELMSFORD TO A120 WIDENING SCHEME		Rev. ---	Rev. date ---	Purpose of revision	Drawn --	Check'd --	Rev'd --	Appr'd --
Drawing Title ENVIRONMENTAL STATEMENT FIGURE 8.4 PHOTOSHEETS REPRESENTATIVE VIEWPOINT 1 SUMMER (SHEET 3 OF 81)		Rev. P01	Rev. date 28/06/22	Purpose of revision For DCO application	Drawn MG	Check'd HB	Rev'd HM	Appr'd SG
Jacobs No B36601D1	Client No HE551497	Drawing Status S4 - SUITABLE FOR STAGE APPROVAL		Scale SCALE @ A1	DO NOT SCALE			
Development Consent Order Drawing Number TR010060/APP/6.2		Client 		APP Regulation Regulation 5(2)(a)				

Indicative extent of J19 - Boreham interchange

Entrance to Boreham House Registered Park and Garden

Main Road

J19

Boreham Bridge, screened by intervening buildings and vegetation, to be widened

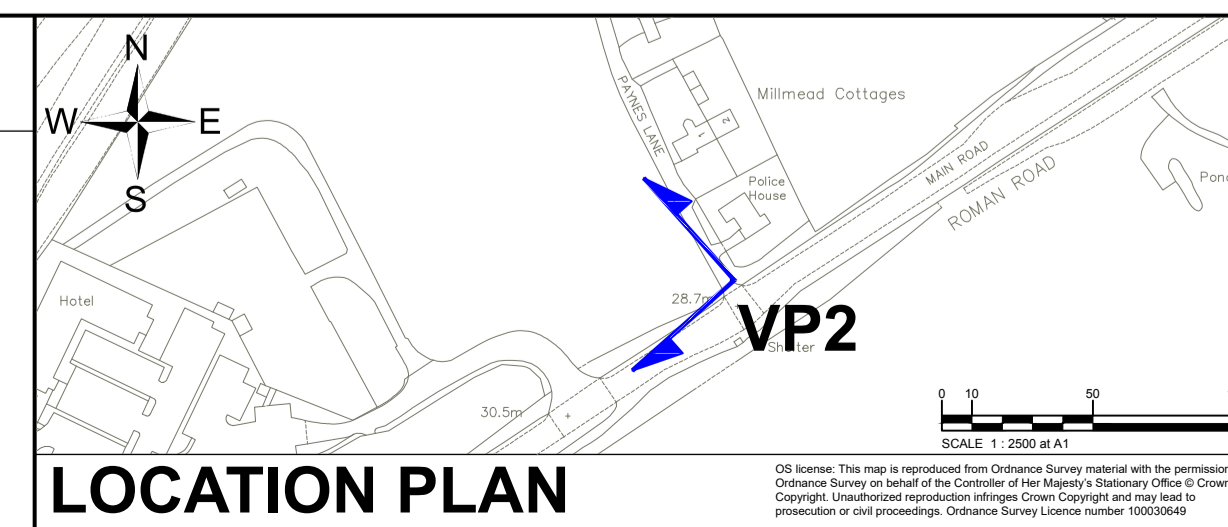
Premier Inn Chelmsford (Boreham)



VIEWPOINT 2: Representative view west from PRoW 213_45 on Paynes Lane, Boreham

Visualisation type: Type 1, annotated photograph (in accordance with *Visual Representation of Development Proposals Technical Guidance Note 06/19 (Landscape Institute 2019)*)
 Date and Time of photograph: 15/03/2021 at 15:35
 Season: Winter
 OS grid reference: 574500, 209537
 Projection: Cylindrical
 Sheet size: A1

Enlargement factor: 96% @ A1
 Camera type: Canon EOS 5D MARK III
 Camera lens size: 50 mm
 Camera height above ground level: 1.6 m
 Horizontal field of view: 90°
 Direction of view: Looking west



NOTES:

- Existing features are annotated in black.
- Indicative extent / location of proposed scheme is annotated in blue.
- If using this image to judge scale, view at A1 sheet size. The A1 sheet should be viewed centrally at a comfortable arm's length.
- The position and direction of the representative and illustrative viewpoints in the context of the proposed scheme are illustrated on the viewpoint location plan at the start of Figure 8.4 and on Figure 8.3 [TR010060/APP/6.2].
- For extent of vegetation removal, refer to the Retained and Removed Vegetation Plans [TR010060/APP/2.14].
- Landscape mitigation is illustrated on Figure 2.1 [TR010060/APP/6.2].

Project		REGIONAL DELIVERY PARTNERSHIP A12 CHELMSFORD TO A120 WIDENING SCHEME		Rev. --	Rev. date --	Purpose of revision	Drawn --	Check'd --	Rev'd --	Appr'd --
Drawing Title		ENVIRONMENTAL STATEMENT FIGURE 8.4 PHOTOSHEETS REPRESENTATIVE VIEWPOINT 2 WINTER (SHEET 4 OF 81)		Rev. P01	Rev. date 28/06/22	Purpose of revision For DCO application	Drawn MG	Check'd HB	Rev'd HM	Appr'd SG
Drawing Number		HE551497-JAC-LDC-SCHW-PH-L-0001		Scale		SCALE @ A1	DO NOT SCALE			
Development Consent Order Drawing Number		TR010060/APP/6.2		Client						
Drawing Number		HE551497		Client		Regulation 5(2)(a)				

Indicative extent of J19 - Boreham interchange

Entrance to Boreham House Registered Park and Garden

Main Road

J19

Boreham Bridge, screened by intervening buildings and vegetation, to be widened

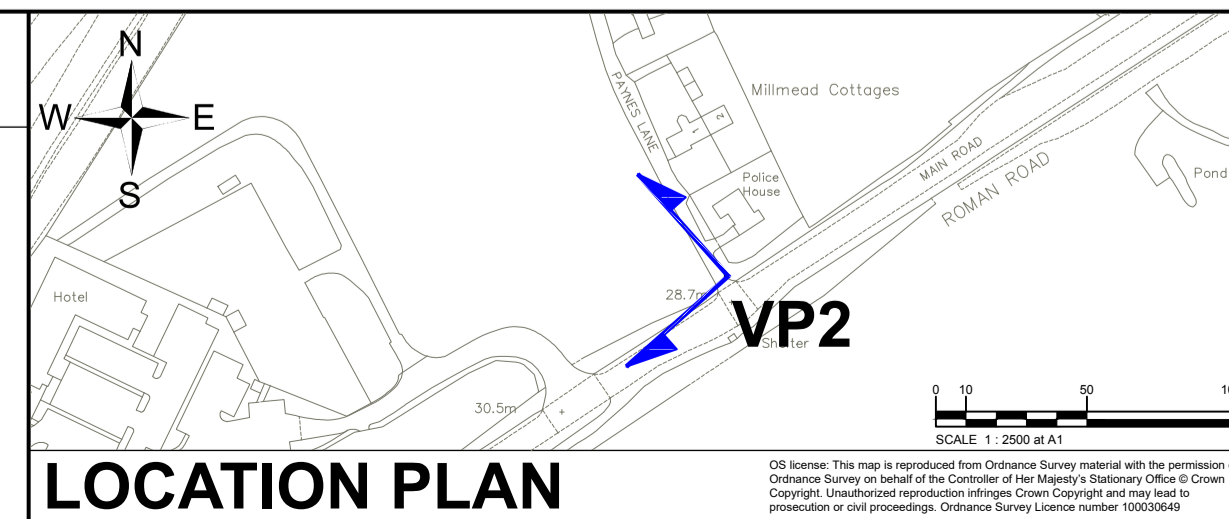
Premier Inn Chelmsford (Boreham)



VIEWPOINT 2: Representative view west from PRoW 213_45 on Paynes Lane, Boreham

Visualisation type: Type 1, annotated photograph (in accordance with *Visual Representation of Development Proposals Technical Guidance Note 06/19 (Landscape Institute 2019)*)
 Date and Time of photograph: 16/07/2021 at 11:21
 Season: Summer
 OS grid reference: 574500, 209537
 Projection: Cylindrical
 Sheet size: A1

Enlargement factor: 96% @ A1
 Camera type: Canon EOS 5D MARK III
 Camera lens size: 50 mm
 Camera height above ground level: 1.6 m
 Horizontal field of view: 90°
 Direction of view: Looking west



NOTES:

- Existing features are annotated in black.
- Indicative extent / location of proposed scheme is annotated in blue.
- If using this image to judge scale, view at A1 sheet size. The A1 sheet should be viewed centrally at a comfortable arm's length.
- The position and direction of the representative and illustrative viewpoints in the context of the proposed scheme are illustrated on the viewpoint location plan at the start of Figure 8.4 and on Figure 8.3 [TR010060/APP/6.2].
- For extent of vegetation removal, refer to the Retained and Removed Vegetation Plans [TR010060/APP/2.14].
- Landscape mitigation is illustrated on Figure 2.1 [TR010060/APP/6.2].

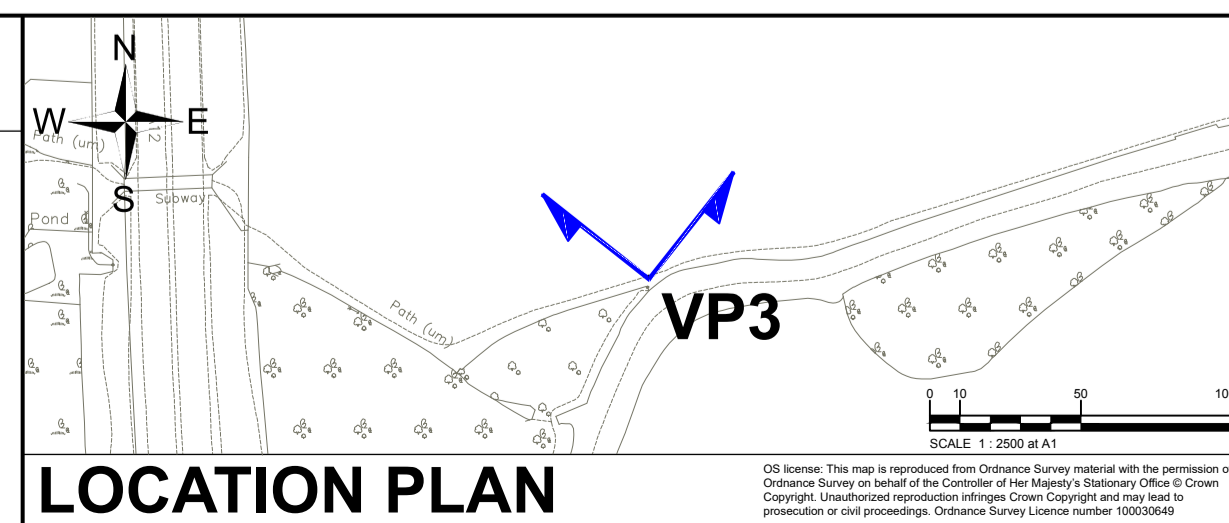
Project REGIONAL DELIVERY PARTNERSHIP A12 CHELMSFORD TO A120 WIDENING SCHEME		Rev. --	Rev. date --	Purpose of revision	Drawn --	Check'd --	Rev'd --	Appr'd --
Drawing Title ENVIRONMENTAL STATEMENT FIGURE 8.4 PHOTOSHEETS REPRESENTATIVE VIEWPOINT 2 SUMMER (SHEET 5 OF 81)		Rev. P01	Rev. date 28/06/22	Purpose of revision For DCO application	Drawn MG	Check'd HB	Rev'd HM	Appr'd SG
Drawing Number HE551497-JAC-LDC-SCHW-PH-L-0001		Client No HE551497		Scale SCALE @ A1		DO NOT SCALE		
Development Consent Order Drawing Number TR010060/APP/6.2		Rev P01		Client national highways		AAPP Regulation Regulation 5(2)(a)		



VIEWPOINT 3: Representative view from Centenary Circle long distance path (PRoW 234_17) where it meets PRoW 234_18, within the Chelmer and Blackwater Navigation Conservation Area

Visualisation type: Type 1, annotated photograph (in accordance with *Visual Representation of Development Proposals Technical Guidance Note 06/19 (Landscape Institute 2019)*)
 Date and Time of photograph: 16/03/2021 at 12:09
 Season: Winter
 OS grid reference: 574231, 207965
 Projection: Cylindrical
 Sheet size: A1

Enlargement factor: 96% @ A1
 Camera type: Canon EOS 5D MARK III
 Camera lens size: 50 mm
 Camera height above ground level: 1.6 m
 Horizontal field of view: 90°
 Direction of view: Looking north



NOTES:

- Existing features are annotated in black.
- Indicative extent / location of proposed scheme is annotated in blue.
- If using this image to judge scale, view at A1 sheet size. The A1 sheet should be viewed centrally at a comfortable arm's length.
- The position and direction of the representative and illustrative viewpoints in the context of the proposed scheme are illustrated on the viewpoint location plan at the start of Figure 8.4 and on Figure 8.3 [TR010060/APP/6.2].
- For extent of vegetation removal, refer to the Retained and Removed Vegetation Plans [TR010060/APP/2.14].
- Landscape mitigation is illustrated on Figure 2.1 [TR010060/APP/6.2].

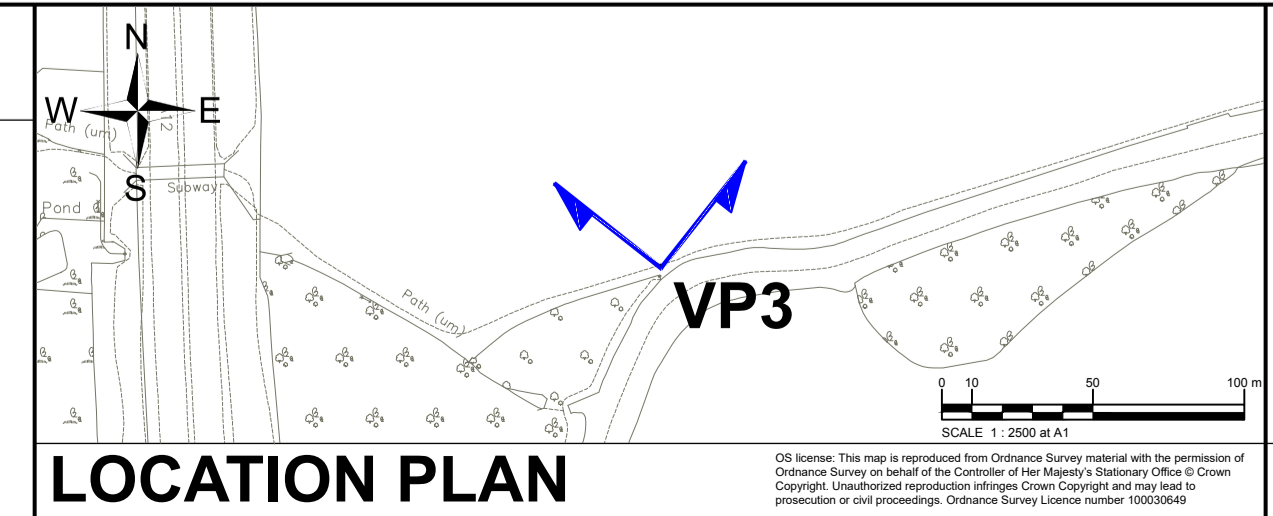
Project REGIONAL DELIVERY PARTNERSHIP A12 CHELMSFORD TO A120 WIDENING SCHEME		Rev. --- P01	Rev. date 28/06/22	Purpose of revision For DCO application	Drawn MG	Check'd HB	Rev'd HM	Appr'd SG
Drawing Title ENVIRONMENTAL STATEMENT FIGURE 8.4 PHOTOSHEETS REPRESENTATIVE VIEWPOINT 3 WINTER (SHEET 6 OF 81)		Drawing Status S4 - SUITABLE FOR STAGE APPROVAL						
Jacobs No B36601D1	Client No HE551497	Scale SCALE @ A1		DO NOT SCALE				
Development Consent Order Drawing Number TR010060/APP/6.2		Rev P01		Client national highways				
APP Regulation Regulation 5(2)(a)								



VIEWPOINT 3: Representative view from Centenary Circle long distance path (PRoW 234_17) where it meets PRoW 234_18, within the Chelmer and Blackwater Navigation Conservation Area

Visualisation type: Type 1, annotated photograph (in accordance with *Visual Representation of Development Proposals Technical Guidance Note 06/19 (Landscape Institute 2019)*)
 Date and Time of photograph: 20/07/2021 at 09:27
 Season: Summer
 OS grid reference: 574231, 207965
 Projection: Cylindrical
 Sheet size: A1

Enlargement factor: 96% @ A1
 Camera type: Canon EOS 5D MARK III
 Camera lens size: 50 mm
 Camera height above ground level: 1.6 m
 Horizontal field of view: 90°
 Direction of view: Looking north



NOTES:

- Existing features are annotated in black.
- Indicative extent / location of proposed scheme is annotated in blue.
- If using this image to judge scale, view at A1 sheet size. The A1 sheet should be viewed centrally at a comfortable arm's length.
- The position and direction of the representative and illustrative viewpoints in the context of the proposed scheme are illustrated on the viewpoint location plan at the start of Figure 8.4 and on Figure 8.3 [TR010060/APP/6.2].
- For extent of vegetation removal, refer to the Retained and Removed Vegetation Plans [TR010060/APP/2.14].
- Landscape mitigation is illustrated on Figure 2.1 [TR010060/APP/6.2].

Project	REGIONAL DELIVERY PARTNERSHIP A12 CHELMSFORD TO A120 WIDENING SCHEME			
Drawing Title	ENVIRONMENTAL STATEMENT FIGURE 8.4 PHOTOSHEETS REPRESENTATIVE VIEWPOINT 3 SUMMER (SHEET 7 OF 81)			
Jacobs No	B36601D1	Client No	HE551497	
Drawing Number	HE551497-JAC-LDC-SCHW-PH-L-0001		Rev	P01
Development Consent Order Drawing Number	TR010060/APP/6.2		APP Regulation 5(2)(a)	

Rev. ---	Rev. date ---	Purpose of revision ---	Drawn ---	Check'd ---	Rev'd ---	Appr'd ---
P01	28/06/22	For DCO application	MG	HB	HM	SG
Drawing Status						
S4 - SUITABLE FOR STAGE APPROVAL						
Scale			DO NOT SCALE			
SCALE @ A1						
Client						

Indicative extent of proposed scheme

The Street

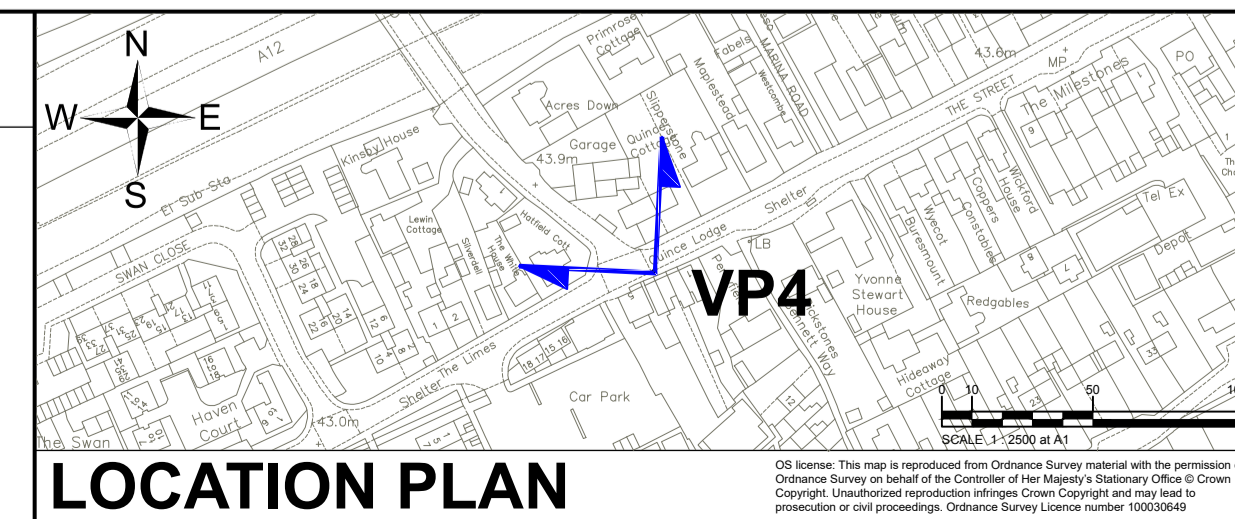
Station Road Overbridge Replacement



VIEWPOINT 4: Representative view north-west along Station Road from residential properties along The Street, Hatfield Peverel

Visualisation type: Type 1, annotated photograph (in accordance with *Visual Representation of Development Proposals Technical Guidance Note 06/19 (Landscape Institute 2019)*)
 Date and Time of photograph: 15/03/2021 at 13:29
 Season: Winter
 OS grid reference: 579133, 211791
 Projection: Cylindrical
 Sheet size: A1


Enlargement factor: 96% @ A1
 Camera type: Canon EOS 5D MARK III
 Camera lens size: 50 mm
 Camera height above ground level: 1.6 m
 Horizontal field of view: 90°
 Direction of view: Looking north-west



LOCATION PLAN

NOTES:

- Existing features are annotated in black.
- Indicative extent / location of proposed scheme is annotated in blue.
- If using this image to judge scale, view at A1 sheet size. The A1 sheet should be viewed centrally at a comfortable arm's length.
- The position and direction of the representative and illustrative viewpoints in the context of the proposed scheme are illustrated on the viewpoint location plan at the start of Figure 8.4 and on Figure 8.3 [TR010060/APP/6.2].
- For extent of vegetation removal, refer to the Retained and Removed Vegetation Plans [TR010060/APP/2.14].
- Landscape mitigation is illustrated on Figure 2.1 [TR010060/APP/6.2].

Project		REGIONAL DELIVERY PARTNERSHIP A12 CHELMSFORD TO A120 WIDENING SCHEME		Rev. ---	Rev. date ---	Purpose of revision	Drawn ---	Check'd ---	Rev'd ---	Appr'd ---
Drawing Title		ENVIRONMENTAL STATEMENT FIGURE 8.4 PHOTOSHEETS REPRESENTATIVE VIEWPOINT 4 WINTER (SHEET 8 OF 81)		Rev. P01	Rev. date 28/06/22	Purpose of revision For DCO application	Drawn MG	Check'd HB	Rev'd HM	Appr'd SG
Jacobs No	B36601D1	Client No	HE551497	Drawing Status						
Drawing Number		HE551497-JAC-LDC-SCHW-PH-L-0001		Scale		SCALE @ A1		DO NOT SCALE		
Development Consent Order Drawing Number		TR010060/APP/6.2		Rev		P01		Client		
AAPP Regulation		Regulation 5(2)(a)								

Indicative extent of proposed scheme

The Street

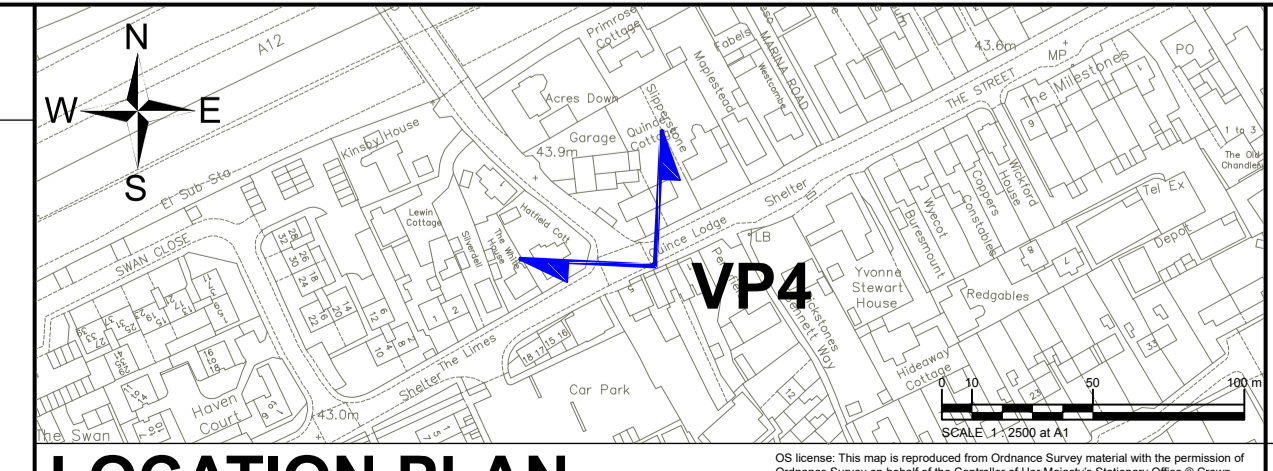
Station Road Overbridge Replacement



VIEWPOINT 4: Representative view north-west along Station Road from residential properties along The Street, Hatfield Peverel

Visualisation type: Type 1, annotated photograph (in accordance with *Visual Representation of Development Proposals Technical Guidance Note 06/19 (Landscape Institute 2019)*)
 Date and Time of photograph: 19/07/2021 at 11:10
 Season: Summer
 OS grid reference: 579133, 211791
 Projection: Cylindrical
 Sheet size: A1

Enlargement factor: 96% @ A1
 Camera type: Canon EOS 5D MARK III
 Camera lens size: 50 mm
 Camera height above ground level: 1.6 m
 Horizontal field of view: 90°
 Direction of view: Looking north-west



- NOTES:**
- Existing features are annotated in black.
 - Indicative extent / location of proposed scheme is annotated in blue.
 - If using this image to judge scale, view at A1 sheet size. The A1 sheet should be viewed centrally at a comfortable arm's length.
 - The position and direction of the representative and illustrative viewpoints in the context of the proposed scheme are illustrated on the viewpoint location plan at the start of Figure 8.4 and on Figure 8.3 [TR010060/APP/6.2].
 - For extent of vegetation removal, refer to the Retained and Removed Vegetation Plans [TR010060/APP/2.14].
 - Landscape mitigation is illustrated on Figure 2.1 [TR010060/APP/6.2].

Project		REGIONAL DELIVERY PARTNERSHIP A12 CHELMSFORD TO A120 WIDENING SCHEME		Rev. --	Rev. date --	Purpose of revision	Drawn --	Check'd --	Rev'd --	Appr'd --
Drawing Title		ENVIRONMENTAL STATEMENT FIGURE 8.4 PHOTOSHEETS REPRESENTATIVE VIEWPOINT 4 SUMMER (SHEET 9 OF 81)		Rev. P01	Rev. date 28/06/22	Purpose of revision For DCO application	Drawn MG	Check'd HB	Rev'd HM	Appr'd SG
Drawing Number		HE551497-JAC-LDC-SCHW-PH-L-0001		Scale		SCALE @ A1	DO NOT SCALE			
Development Consent Order Drawing Number		TR010060/APP/6.2		Client		national highways				
AAPP Regulation		Regulation 5(2)(a)								

Drawing Status		S4 - SUITABLE FOR STAGE APPROVAL	
Scale		DO NOT SCALE	

Indicative extent of J21 - Witham South interchange

Indicative location of attenuation pond

Indicative location of attenuation pond

Indicative location of attenuation pond

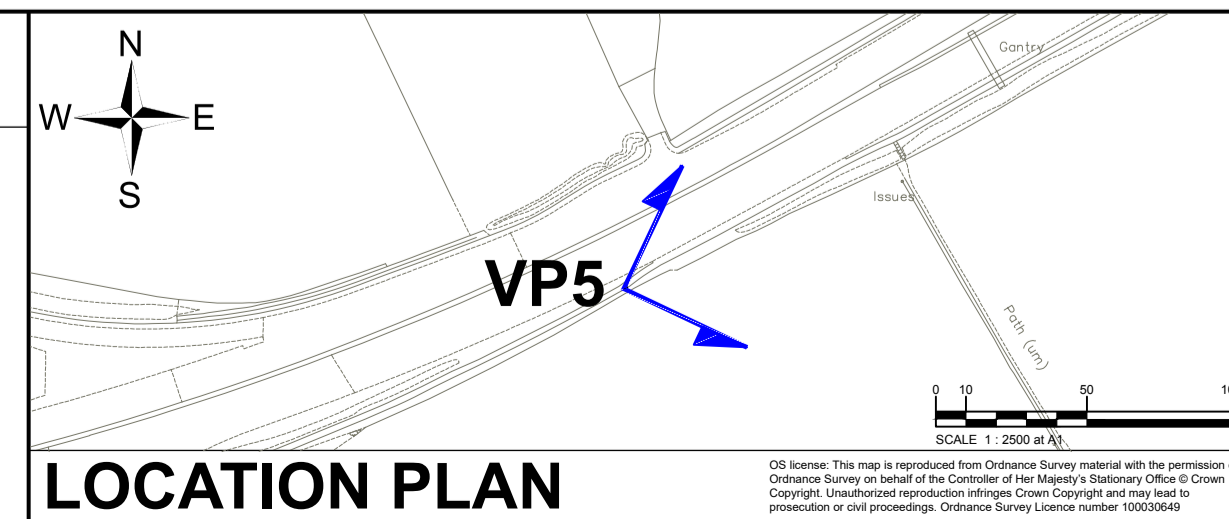
A12 southbound carriageway



VIEWPOINT 5: Representative view north-east from footpath/cycleway south of A12, east of Hatfield Peverel

Visualisation type: Type 1, annotated photograph (in accordance with *Visual Representation of Development Proposals Technical Guidance Note 06/19 (Landscape Institute 2019)*)
 Date and Time of photograph: 15/03/2021 at 13:14
 Season: Winter
 OS grid reference: 579715, 212096
 Projection: Cylindrical
 Sheet size: A1

Enlargement factor: 96% @ A1
 Camera type: Canon EOS 5D MARK III
 Camera lens size: 50 mm
 Camera height above ground level: 1.6 m
 Horizontal field of view: 90°
 Direction of view: Looking north-east



NOTES:

- Existing features are annotated in black.
- Indicative extent / location of proposed scheme is annotated in blue.
- If using this image to judge scale, view at A1 sheet size. The A1 sheet should be viewed centrally at a comfortable arm's length.
- The position and direction of the representative and illustrative viewpoints in the context of the proposed scheme are illustrated on the viewpoint location plan at the start of Figure 8.4 and on Figure 8.3 [TR010060/APP/6.2].
- For extent of vegetation removal, refer to the Retained and Removed Vegetation Plans [TR010060/APP/2.14].
- Landscape mitigation is illustrated on Figure 2.1 [TR010060/APP/6.2].

Project REGIONAL DELIVERY PARTNERSHIP A12 CHELMSFORD TO A120 WIDENING SCHEME		Rev. --- P01	Rev. date 28/06/22	Purpose of revision For DCO application	Drawn MG	Check'd HB	Rev'd HM	App'd SG
Drawing Title ENVIRONMENTAL STATEMENT FIGURE 8.4 PHOTOSHEETS REPRESENTATIVE VIEWPOINT 5 WINTER (SHEET 10 OF 81)		Drawing Status S4 - SUITABLE FOR STAGE APPROVAL						
Jacobs No B36601D1	Client No HE551497	Scale SCALE @ A1		DO NOT SCALE				
Drawing Number HE551497-JAC-LDC-SCHW-PH-L-0001		Rev P01		Client national highways				
Development Consent Order Drawing Number TR010060/APP/6.2		AAPP Regulation Regulation 5(2)(a)						

Indicative extent of J21 - Witham South interchange

Indicative location of attenuation pond screened by intervening hedgerow

Indicative location of attenuation pond screened by intervening hedgerow

A12 southbound carriageway

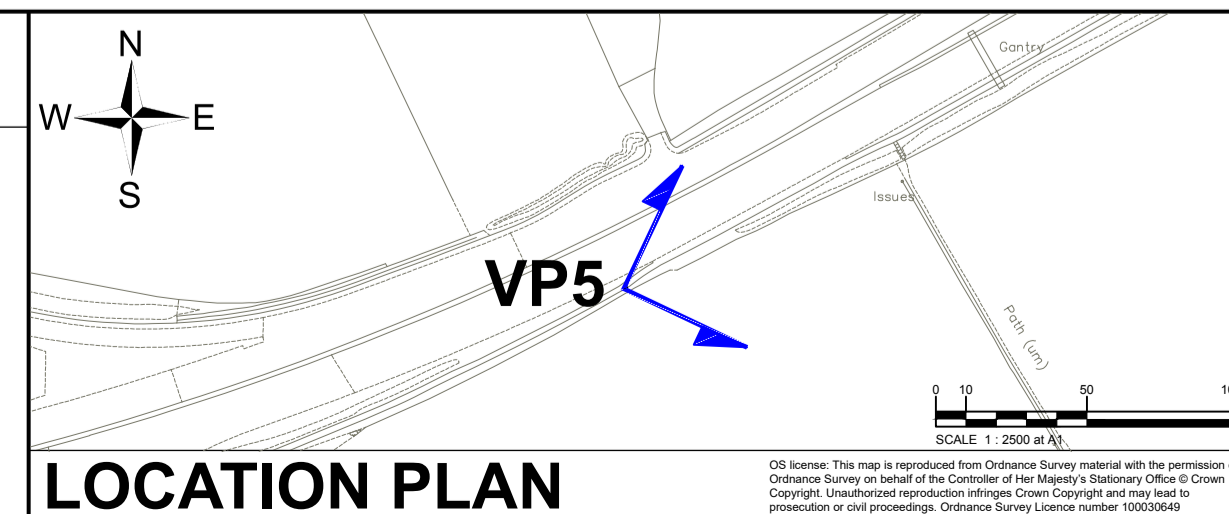
Indicative location of attenuation pond



VIEWPOINT 5: Representative view north-east from footpath/cycleway south of A12, east of Hatfield Peverel

Visualisation type: Type 1, annotated photograph (in accordance with *Visual Representation of Development Proposals Technical Guidance Note 06/19 (Landscape Institute 2019)*)
 Date and Time of photograph: 19/07/2021 at 11:36
 Season: Summer
 OS grid reference: 579715, 212096
 Projection: Cylindrical
 Sheet size: A1

Enlargement factor: 96% @ A1
 Camera type: Canon EOS 5D MARK III
 Camera lens size: 50 mm
 Camera height above ground level: 1.6 m
 Horizontal field of view: 90°
 Direction of view: Looking north-east



NOTES:

- Existing features are annotated in black.
- Indicative extent / location of proposed scheme is annotated in blue.
- If using this image to judge scale, view at A1 sheet size. The A1 sheet should be viewed centrally at a comfortable arm's length.
- The position and direction of the representative and illustrative viewpoints in the context of the proposed scheme are illustrated on the viewpoint location plan at the start of Figure 8.4 and on Figure 8.3 [TR010060/APP/6.2].
- For extent of vegetation removal, refer to the Retained and Removed Vegetation Plans [TR010060/APP/2.14].
- Landscape mitigation is illustrated on Figure 2.1 [TR010060/APP/6.2].

Project		REGIONAL DELIVERY PARTNERSHIP A12 CHELMSFORD TO A120 WIDENING SCHEME		Rev. ---	Rev. date ---	Purpose of revision	Drawn --	Check'd --	Rev'd --	Appr'd --
Drawing Title		ENVIRONMENTAL STATEMENT FIGURE 8.4 PHOTOSHEETS REPRESENTATIVE VIEWPOINT 5 SUMMER (SHEET 11 OF 81)		Rev. P01	Rev. date 28/06/22	For DCO application	Drawn MG	Check'd HB	Rev'd HM	Appr'd SG
Drawing Number		HE551497-JAC-LDC-SCHW-PHL-0001		Scale		SCALE @ A1	DO NOT SCALE			
Client		national highways		Drawing Status		S4 - SUITABLE FOR STAGE APPROVAL				
Development Consent Order Drawing Number		TR010060/APP/6.2		Regulation		Regulation 5(2)(a)				

Indicative extent of proposed scheme

Indicative extent of proposed borrow pit in front of existing vegetation

Indicative location of gantries

Dengie Farm

Olivers Barn
Business Centre

Olivers Nurseries
Garden Centre

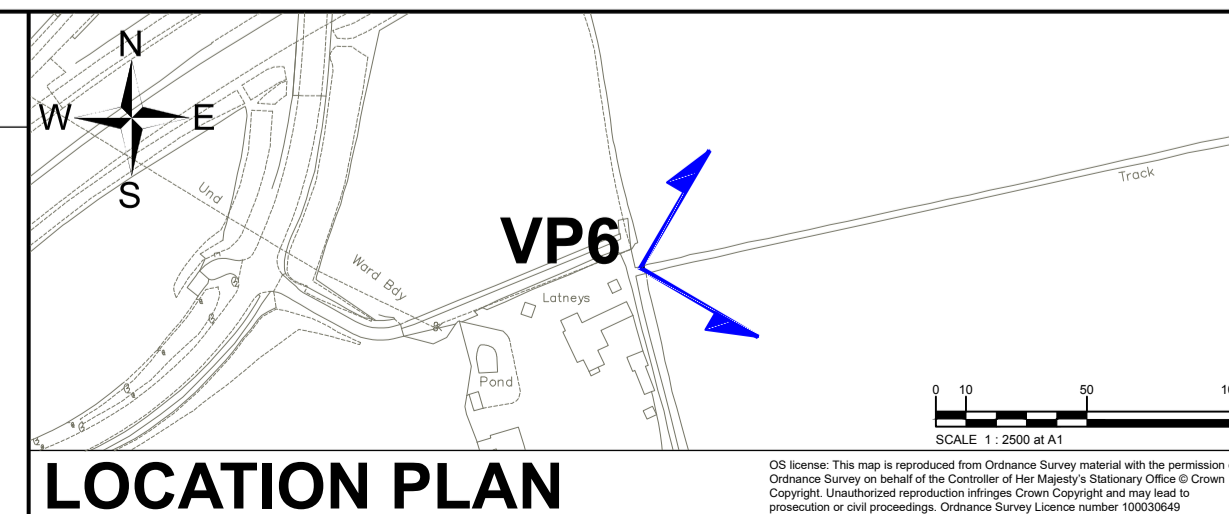
St Bartholomew's Church



VIEWPOINT 6: Representative view east from PRoW 90_29, east of Hatfield Peverel

Visualisation type: Type 1, annotated photograph (in accordance with *Visual Representation of Development Proposals Technical Guidance Note 06/19 (Landscape Institute 2019)*)
Date and Time of photograph: 16/03/2021 at 14:08
Season: Winter
OS grid reference: 580754, 212655
Projection: Cylindrical
Sheet size: A1


Enlargement factor: 96% @ A1
Camera type: Canon EOS 5D MARK III
Camera lens size: 50 mm
Camera height above ground level: 1.6 m
Horizontal field of view: 90°
Direction of view: Looking east



LOCATION PLAN

NOTES:

- 1) Existing features are annotated in black.
- 2) Indicative extent / location of proposed scheme is annotated in blue.
- 3) If using this image to judge scale, view at A1 sheet size. The A1 sheet should be viewed centrally at a comfortable arm's length.
- 4) The position and direction of the representative and illustrative viewpoints in the context of the proposed scheme are illustrated on the viewpoint location plan at the start of Figure 8.4 and on Figure 8.3 [TR010060/APP/6.2].
- 5) For extent of vegetation removal, refer to the Retained and Removed Vegetation Plans [TR010060/APP/2.14].
- 6) Landscape mitigation is illustrated on Figure 2.1 [TR010060/APP/6.2].

Project REGIONAL DELIVERY PARTNERSHIP A12 CHELMSFORD TO A120 WIDENING SCHEME		Rev. --- P01	Rev. date --- 28/06/22	Purpose of revision For DCO application	Drawn --- MG	Check'd --- HB	Rev'd --- HM	Appr'd --- SG
Drawing Title ENVIRONMENTAL STATEMENT FIGURE 8.4 PHOTOSHEETS REPRESENTATIVE VIEWPOINT 6 WINTER (SHEET 12 OF 81)		Drawing Status S4 - SUITABLE FOR STAGE APPROVAL						
Jacobs No B36601D1	Client No HE551497	Scale SCALE @ A1		DO NOT SCALE				
Drawing Number HE551497-JAC-LDC-SCHW-PH-L-0001		Rev P01		Client 				
Development Consent Order Drawing Number TR010060/APP/6.2		APP Regulation Regulation 5(2)(a)						

OS license: This map is reproduced from Ordnance Survey material with the permission of Ordnance Survey on behalf of the Controller of the Majesty's Stationery Office © Crown Copyright. Unauthorised reproduction infringes Crown Copyright and may lead to prosecution or civil proceedings. Ordnance Survey License number 100038648

©Copyright 2022 Jacobs U.K. Limited. The concepts and information contained in this document are the property of Jacobs. Use or copying of this document in whole or in part without the written permission of Jacobs constitutes an infringement of copyright. Limitation: This drawing has been prepared on behalf of and for the exclusive use of Jacobs Clients, and is subject to, and shall be disseminated with, the provisions of the contract between Jacobs and the client. Jacobs accepts no liability or responsibility whatsoever for or in respect of, and use of, or reliance upon, this drawing by a third party.

Indicative extent of proposed scheme

Indicative extent of proposed borrow pit in front of existing vegetation

Indicative location of gantries

Dengie Farm

Olivers Barn Business Centre

Olivers Nurseries Garden Centre

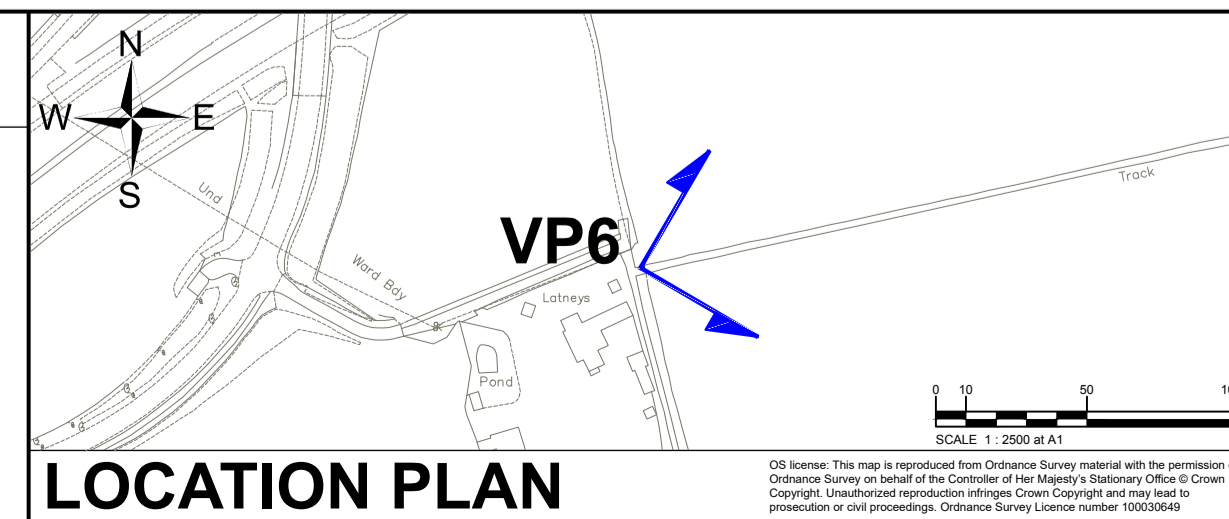
St Bartholomew's Church



VIEWPOINT 6: Representative view east from PRoW 90_29, east of Hatfield Peverel

Visualisation type: Type 1, annotated photograph (in accordance with *Visual Representation of Development Proposals Technical Guidance Note 06/19 (Landscape Institute 2019)*)
 Date and Time of photograph: 16/07/2021 at 10:52
 Season: Summer
 OS grid reference: 580754, 212655
 Projection: Cylindrical
 Sheet size: A1

Enlargement factor: 96% @ A1
 Camera type: Canon EOS 5D MARK III
 Camera lens size: 50 mm
 Camera height above ground level: 1.6 m
 Horizontal field of view: 90°
 Direction of view: Looking east



NOTES:

- 1) Existing features are annotated in black.
- 2) Indicative extent / location of proposed scheme is annotated in blue.
- 3) If using this image to judge scale, view at A1 sheet size. The A1 sheet should be viewed centrally at a comfortable arm's length.
- 4) The position and direction of the representative and illustrative viewpoints in the context of the proposed scheme are illustrated on the viewpoint location plan at the start of Figure 8.4 and on Figure 8.3 [TR010060/APP/6.2].
- 5) For extent of vegetation removal, refer to the Retained and Removed Vegetation Plans [TR010060/APP/2.14].
- 6) Landscape mitigation is illustrated on Figure 2.1 [TR010060/APP/6.2].

Project		REGIONAL DELIVERY PARTNERSHIP A12 CHELMSFORD TO A120 WIDENING SCHEME	
Drawing Title		ENVIRONMENTAL STATEMENT FIGURE 8.4 PHOTOSHEETS REPRESENTATIVE VIEWPOINT 6 SUMMER (SHEET 13 OF 81)	
Jacobs No	B36601D1	Client No	HE551497
Drawing Number	HE551497-JAC-LDC-SCHW-PH-L-0001	Rev	P01
Development Consent Order Drawing Number	TR010060/APP/6.2	APP Regulation	Regulation 5(2)(a)

Rev. ---	Rev. date ---	Purpose of revision ---	Drawn ---	Check'd ---	Rev'd ---	Appr'd ---
Rev. P01	Rev. date 28/06/22	Purpose of revision For DCO application	Drawn MG	Check'd HB	Rev'd HM	Appr'd SG
Drawing Status						
S4 - SUITABLE FOR STAGE APPROVAL						
Scale			DO NOT SCALE			
Client						

Indicative extent of proposed scheme

Carriageway of A12 on
Olivers Bridge to be widened
within extents of deck

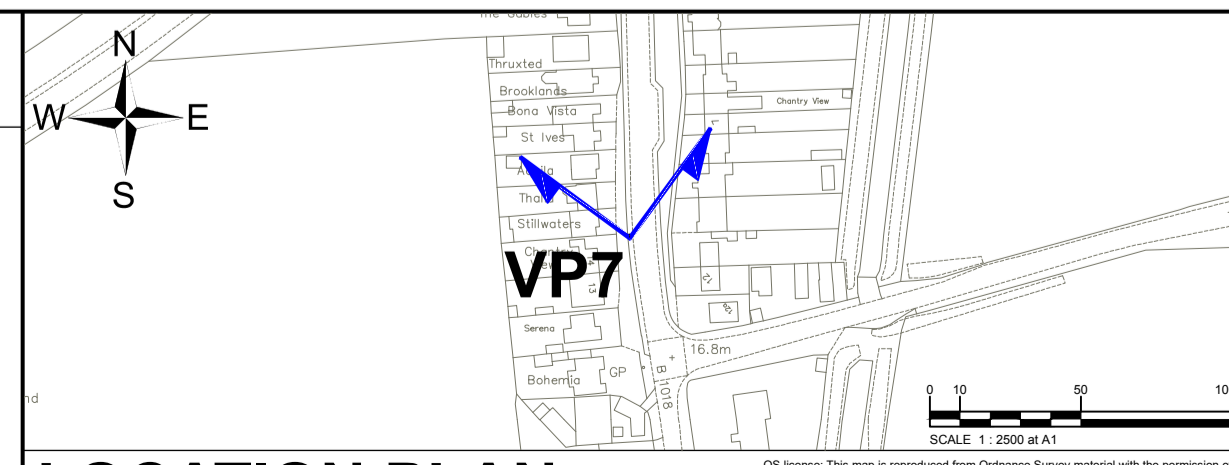
Maldon Road



VIEWPOINT 7: Representative view north from residential properties along Maldon Road, Witham

Visualisation type: Type 1, annotated photograph (in accordance with *Visual Representation of Development Proposals Technical Guidance Note 06/19 (Landscape Institute 2019)*)
Date and Time of photograph: 08/03/2021 at 16:17
Season: Winter
OS grid reference: 582365, 213054
Projection: Cylindrical
Sheet size: A1

Enlargement factor: 96% @ A1
Camera type: Canon EOS 5D MARK III
Camera lens size: 50 mm
Camera height above ground level: 1.6 m
Horizontal field of view: 90°
Direction of view: Looking north



LOCATION PLAN

NOTES:

- Existing features are annotated in black.
- Indicative extent / location of proposed scheme is annotated in blue.
- If using this image to judge scale, view at A1 sheet size. The A1 sheet should be viewed centrally at a comfortable arm's length.
- The position and direction of the representative and illustrative viewpoints in the context of the proposed scheme are illustrated on the viewpoint location plan at the start of Figure 8.4 and on Figure 8.3 [TR010060/APP/6.2].
- For extent of vegetation removal, refer to the Retained and Removed Vegetation Plans [TR010060/APP/2.14].
- Landscape mitigation is illustrated on Figure 2.1 [TR010060/APP/6.2].

Project		REGIONAL DELIVERY PARTNERSHIP A12 CHELMSFORD TO A120 WIDENING SCHEME		Rev. ---	Rev. date ---	Purpose of revision	Drawn --	Check'd --	Rev'd --	Appr'd --
Drawing Title		ENVIRONMENTAL STATEMENT FIGURE 8.4 PHOTOSHEETS REPRESENTATIVE VIEWPOINT 7 WINTER (SHEET 14 OF 81)		Rev. P01	Rev. date 28/06/22	For DCO application	Drawn MG	Check'd HB	Rev'd HM	Appr'd SG
Jacobs No	B36601D1	Client No	HE551497	Drawing Status						
Development Consent Order Drawing Number		HE551497-JAC-LDC-SCHW-PH-L-0001		Rev		P01				
TR010060/APP/6.2		APP Regulation		Regulation 5(2)(a)						

Scale		SCALE @ A1	DO NOT SCALE
Client			

OS license: This map is reproduced from Ordnance Survey material with the permission of Ordnance Survey on behalf of the Controller of the Map. © Crown Copyright and the Crown. All rights reserved. Ordnance Survey Licence number 100038648

©Copyright 2022 Jacobs U.K. Limited. This concept and information contained in this document are the property of Jacobs. Use or copying of this document is allowed only in strict accordance with the written permission of Jacobs. Jacobs, the Jacobs logo and the Jacobs name are trademarks of Jacobs U.K. Limited. All other marks, logos and names are the property of their respective owners. Jacobs accepts no liability or responsibility whatsoever for or in respect of, and use of, or reliance upon, this drawing by a third party.

Indicative extent of proposed scheme

Carriageway of A12 on
Olivers Bridge to be widened
within extents of deck

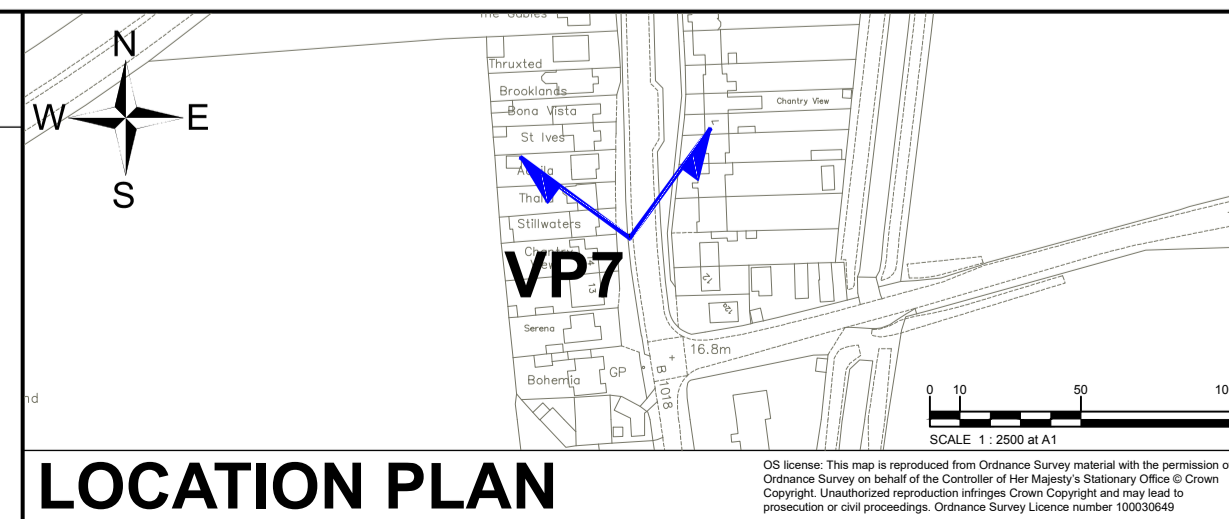
Maldon Road



VIEWPOINT 7: Representative view north from residential properties along Maldon Road, Witham

Visualisation type: Type 1, annotated photograph (in accordance with *Visual Representation of Development Proposals Technical Guidance Note 06/19 (Landscape Institute 2019)*)
Date and Time of photograph: 17/05/2021 at 09:27
Season: Summer
OS grid reference: 582365, 213054
Projection: Cylindrical
Sheet size: A1

Enlargement factor: 96% @ A1
Camera type: Canon EOS 5D MARK III
Camera lens size: 50 mm
Camera height above ground level: 1.6 m
Horizontal field of view: 90°
Direction of view: Looking north



NOTES:

- Existing features are annotated in black.
- Indicative extent / location of proposed scheme is annotated in blue.
- If using this image to judge scale, view at A1 sheet size. The A1 sheet should be viewed centrally at a comfortable arm's length.
- The position and direction of the representative and illustrative viewpoints in the context of the proposed scheme are illustrated on the viewpoint location plan at the start of Figure 8.4 and on Figure 8.3 [TR010060/APP/6.2].
- For extent of vegetation removal, refer to the Retained and Removed Vegetation Plans [TR010060/APP/2.14].
- Landscape mitigation is illustrated on Figure 2.1 [TR010060/APP/6.2].

Project		REGIONAL DELIVERY PARTNERSHIP A12 CHELMSFORD TO A120 WIDENING SCHEME		Rev. ---	Rev. date ---	Purpose of revision	Drawn ---	Check'd ---	Rev'd ---	Appr'd ---
Drawing Title		ENVIRONMENTAL STATEMENT FIGURE 8.4 PHOTOSHEETS REPRESENTATIVE VIEWPOINT 7 SUMMER (SHEET 15 OF 81)		Rev. P01	Rev. date 28/06/22	For DCO application	Drawn MG	Check'd HB	Rev'd HM	Appr'd SG
Drawing Number		HE551497-JAC-LDC-SCHW-PH-L-0001		Client		SCALE @ A1		DO NOT SCALE		
Development Consent Order Drawing Number		TR010060/APP/6.2		Client		A120 Regulation		Regulation 5(2)(a)		

Drawing Status		S4 - SUITABLE FOR STAGE APPROVAL	
Scale		DO NOT SCALE	
Client			

Indicative extent of proposed scheme screened by intervening vegetation and embankment along Blackwater Rail Trail Country Park

Blackwater Rail Trail
Country Park

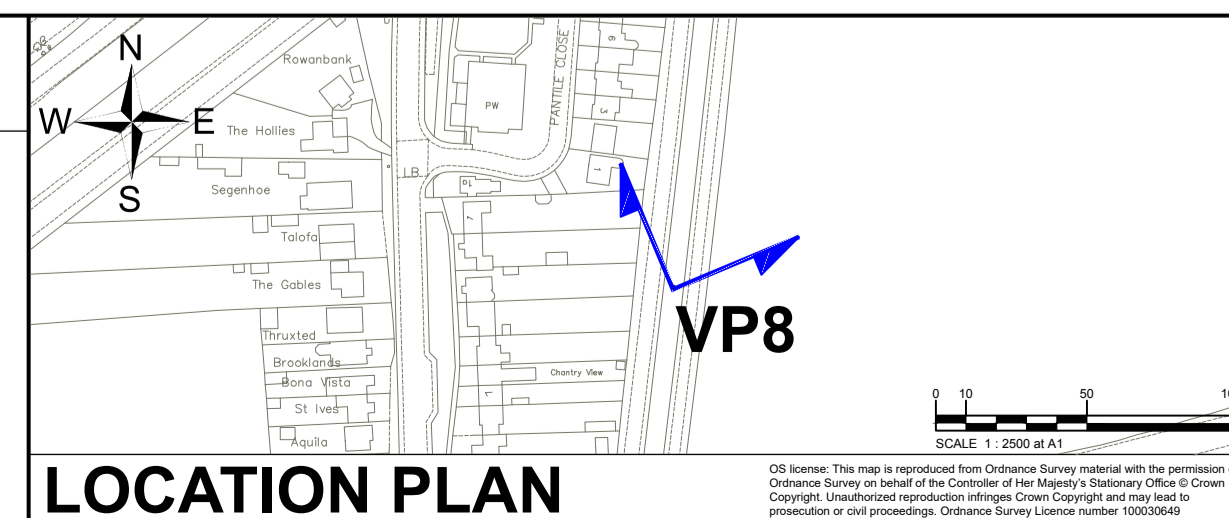
Carriageway of A12 on
Benton Bridge to be widened
within extents of deck



VIEWPOINT 8: Representative view north-east along Blackwater Rail Trail Country Park

Visualisation type: Type 1, annotated photograph (in accordance with *Visual Representation of Development Proposals Technical Guidance Note 06/19 (Landscape Institute 2019)*)
Date and Time of photograph: 08/03/2021 at 16:37
Season: Winter
OS grid reference: 582452, 213159
Projection: Cylindrical
Sheet size: A1

Enlargement factor: 96% @ A1
Camera type: Canon EOS 5D MARK III
Camera lens size: 50 mm
Camera height above ground level: 1.6 m
Horizontal field of view: 90°
Direction of view: Looking north-east



NOTES:

- Existing features are annotated in black.
- Indicative extent / location of proposed scheme is annotated in blue.
- If using this image to judge scale, view at A1 sheet size. The A1 sheet should be viewed centrally at a comfortable arm's length.
- The position and direction of the representative and illustrative viewpoints in the context of the proposed scheme are illustrated on the viewpoint location plan at the start of Figure 8.4 and on Figure 8.3 [TR010060/APP/6.2].
- For extent of vegetation removal, refer to the Retained and Removed Vegetation Plans [TR010060/APP/2.14].
- Landscape mitigation is illustrated on Figure 2.1 [TR010060/APP/6.2].

Project REGIONAL DELIVERY PARTNERSHIP A12 CHELMSFORD TO A120 WIDENING SCHEME		Rev. --- P01	Rev. date 28/06/22	Purpose of revision For DCO application	Drawn MG	Check'd HB	Rev'd HM	Appr'd SG
Drawing Title ENVIRONMENTAL STATEMENT FIGURE 8.4 PHOTOSHEETS REPRESENTATIVE VIEWPOINT 8 WINTER (SHEET 16 OF 81)		Drawing Status S4 - SUITABLE FOR STAGE APPROVAL						
Jacobs No B36601D1	Client No HE551497	Scale SCALE @ A1		DO NOT SCALE				
Drawing Number HE551497-JAC-LDC-SCHW-PH-L-0001		Rev P01		Client national highways				
Development Consent Order Drawing Number TR010060/APP/6.2		APP Regulation Regulation 5(2)(a)						

Indicative extent of proposed scheme screened by intervening vegetation and embankment along Blackwater Rail Trail Country Park

Blackwater Rail Trail
Country Park

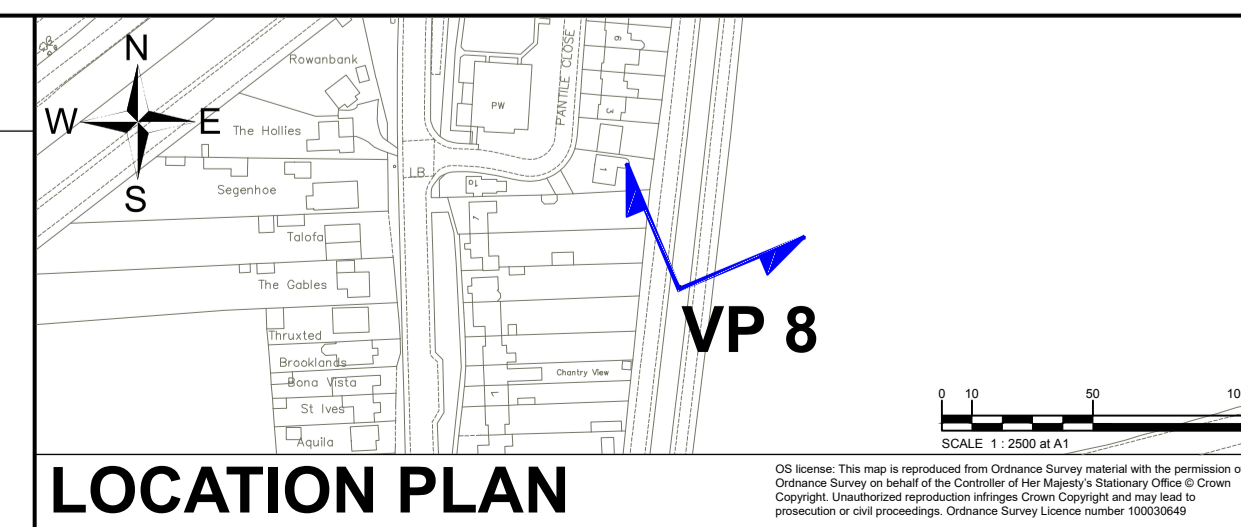
Carriageway of A12 on
Benton Bridge to be widened
within extents of deck



VIEWPOINT 8: Representative view north-east along Blackwater Rail Trail Country Park

Visualisation type: Type 1, annotated photograph (in accordance with *Visual Representation of Development Proposals Technical Guidance Note 06/19 (Landscape Institute 2019)*)
Date and Time of photograph: 15/07/2021 at 09:03
Season: Summer
OS grid reference: 582452, 213159
Projection: Cylindrical
Sheet size: A1

Enlargement factor: 96% @ A1
Camera type: Canon EOS 5D MARK III
Camera lens size: 50 mm
Camera height above ground level: 1.6 m
Horizontal field of view: 90°
Direction of view: Looking north-east



NOTES:

- Existing features are annotated in black.
- Indicative extent / location of proposed scheme is annotated in blue.
- If using this image to judge scale, view at A1 sheet size. The A1 sheet should be viewed centrally at a comfortable arm's length.
- The position and direction of the representative and illustrative viewpoints in the context of the proposed scheme are illustrated on the viewpoint location plan at the start of Figure 8.4 and on Figure 8.3 [TR010060/APP/6.2].
- For extent of vegetation removal, refer to the Retained and Removed Vegetation Plans [TR010060/APP/2.14].
- Landscape mitigation is illustrated on Figure 2.1 [TR010060/APP/6.2].

Project		REGIONAL DELIVERY PARTNERSHIP A12 CHELMSFORD TO A120 WIDENING SCHEME		Rev. ---	Rev. date ---	Purpose of revision	Drawn ---	Check'd ---	Rev'd ---	Appr'd ---
Drawing Title		ENVIRONMENTAL STATEMENT FIGURE 8.4 PHOTOSHEETS REPRESENTATIVE VIEWPOINT 8 SUMMER (SHEET 17 OF 81)		Rev. P01	Rev. date 28/06/22	Purpose of revision For DCO application	Drawn MG	Check'd HB	Rev'd HM	Appr'd SG
Drawing Number		HE551497-JAC-LDC-SCHW-PH-L-0001		Client No		HE551497		Drawing Status		
Development Consent Order Drawing Number		TR010060/APP/6.2		Rev		P01		Scale		
A120 WIDENING SCHEME		Regulation 5(2)(a)		SCALE @ A1		DO NOT SCALE		Client		

Indicative extent of proposed scheme

Indicative location of attenuation pond screened by existing vegetation

Brain Bridge to be widened screened by existing vegetation

A12

Residential edge of Witham

Whetmead Local Nature Reserve

Anglian Water Sewage Treatment Plant on Blackwater Lane

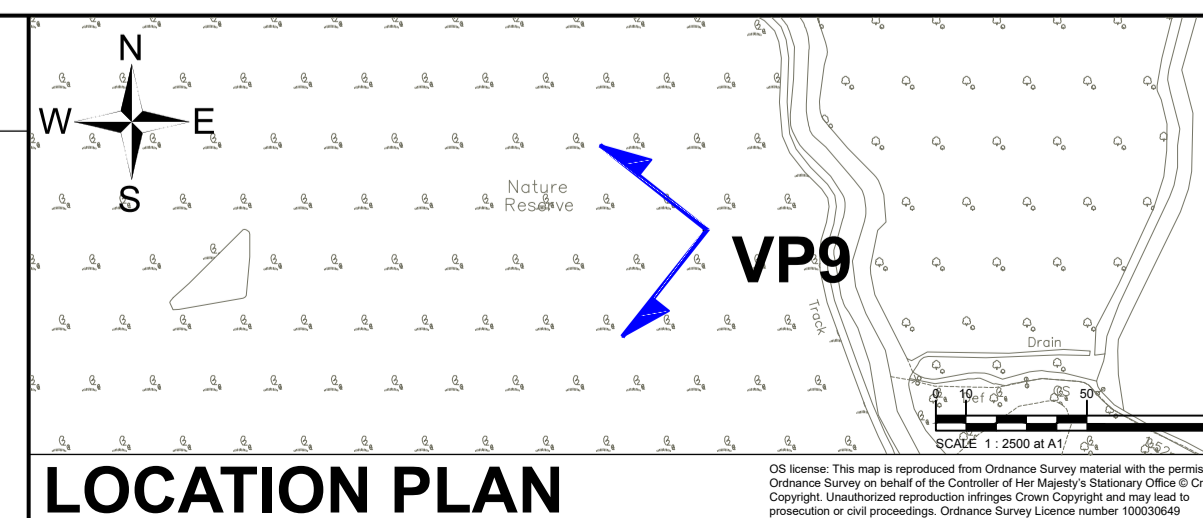
Indicative location of gantry



VIEWPOINT 9: Representative view west from Whetmead Local Nature Reserve

Visualisation type: Type 1, annotated photograph (in accordance with *Visual Representation of Development Proposals Technical Guidance Note 06/19 (Landscape Institute 2019)*)
 Date and Time of photograph: 15/03/2021 at 12:33
 Season: Winter
 OS grid reference: 583152, 213828
 Projection: Cylindrical
 Sheet size: A1

Enlargement factor: 96% @ A1
 Camera type: Canon EOS 5D MARK III
 Camera lens size: 50 mm
 Camera height above ground level: 1.6 m
 Horizontal field of view: 90°
 Direction of view: Looking west



NOTES:

- Existing features are annotated in black.
- Indicative extent / location of proposed scheme is annotated in blue.
- If using this image to judge scale, view at A1 sheet size. The A1 sheet should be viewed centrally at a comfortable arm's length.
- The position and direction of the representative and illustrative viewpoints in the context of the proposed scheme are illustrated on the viewpoint location plan at the start of Figure 8.4 and on Figure 8.3 [TR010060/APP/6.2].
- For extent of vegetation removal, refer to the Retained and Removed Vegetation Plans [TR010060/APP/2.14].
- Landscape mitigation is illustrated on Figure 2.1 [TR010060/APP/6.2].

Project REGIONAL DELIVERY PARTNERSHIP A12 CHELMSFORD TO A120 WIDENING SCHEME		Rev. --- P01	Rev. date 28/06/22	Purpose of revision For DCO application	Drawn MG	Check'd HB	Rev'd HM	Appr'd SG
Drawing Title ENVIRONMENTAL STATEMENT FIGURE 8.4 PHOTOSHEETS REPRESENTATIVE VIEWPOINT 9 WINTER (SHEET 18 OF 81)		Drawing Status S4 - SUITABLE FOR STAGE APPROVAL						
Jacobs No B36601D1	Client No HE551497	Scale SCALE @ A1		DO NOT SCALE				
Development Consent Order Drawing Number TR010060/APP/6.2		Rev P01		Client national highways Regulation 5(2)(a)				

Indicative extent of proposed scheme

Indicative location of attenuation pond screened by existing vegetation

Brain Bridge to be widened screened by existing vegetation

A12 screened by intervening vegetation

Residential edge of Witham

Whetmead Local Nature Reserve

Anglian Water Sewage Treatment Plant on Blackwater Lane

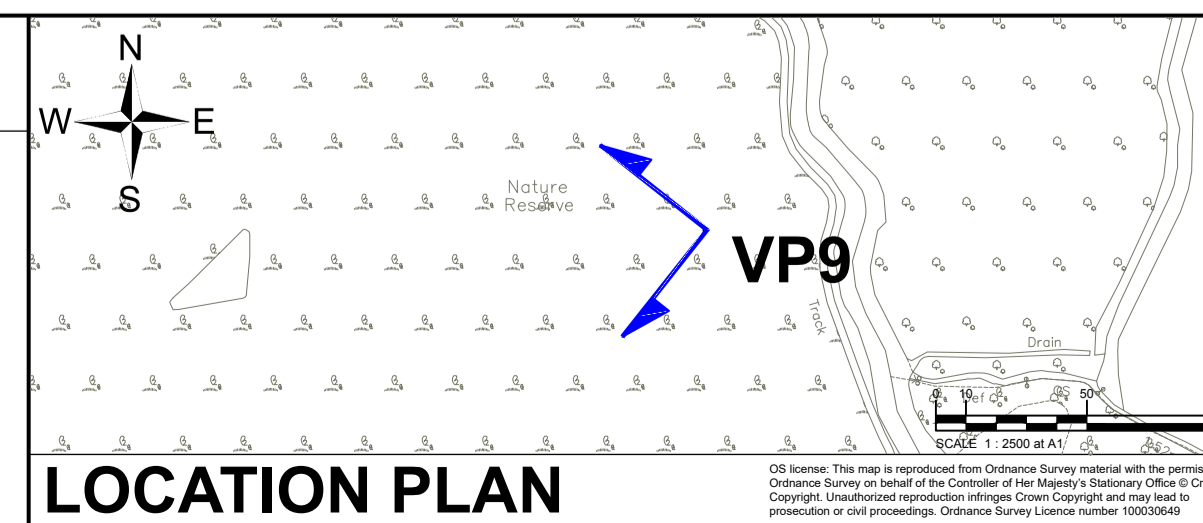
Indicative location of gantry



VIEWPOINT 9: Representative view west from Whetmead Local Nature Reserve


Visualisation type: Type 1, annotated photograph (in accordance with *Visual Representation of Development Proposals Technical Guidance Note 06/19 (Landscape Institute 2019)*)
 Date and Time of photograph: 14/07/2021 at 14:12
 Season: Summer
 OS grid reference: 583152, 213828
 Projection: Cylindrical
 Sheet size: A1

Enlargement factor: 96% @ A1
 Camera type: Canon EOS 5D MARK III
 Camera lens size: 50 mm
 Camera height above ground level: 1.6 m
 Horizontal field of view: 90°
 Direction of view: Looking west



NOTES:

- 1) Existing features are annotated in black.
- 2) Indicative extent / location of proposed scheme is annotated in blue.
- 3) If using this image to judge scale, view at A1 sheet size. The A1 sheet should be viewed centrally at a comfortable arm's length.
- 4) The position and direction of the representative and illustrative viewpoints in the context of the proposed scheme are illustrated on the viewpoint location plan at the start of Figure 8.4 and on Figure 8.3 [TR010060/APP/6.2].
- 5) For extent of vegetation removal, refer to the Retained and Removed Vegetation Plans [TR010060/APP/2.14].
- 6) Landscape mitigation is illustrated on Figure 2.1 [TR010060/APP/6.2].

Project REGIONAL DELIVERY PARTNERSHIP A12 CHELMSFORD TO A120 WIDENING SCHEME		Rev. ---	Rev. date ---	Purpose of revision	Drawn ---	Check'd ---	Rev'd ---	Appr'd ---
Drawing Title ENVIRONMENTAL STATEMENT FIGURE 8.4 PHOTOSHEETS REPRESENTATIVE VIEWPOINT 9 SUMMER (SHEET 19 OF 81)		Rev. P01	Rev. date 28/06/22	Purpose of revision For DCO application	Drawn MG	Check'd HB	Rev'd HM	Appr'd SG
Drawing Number HE551497-JAC-LDC-SCHW-PHL-0001		Client No HE551497		Scale SCALE @ A1		DO NOT SCALE		
Development Consent Order Drawing Number TR010060/APP/6.2		Rev. P01		Client				
APP Regulation Regulation 5(2)(a)								

Indicative extent of proposed scheme

A12

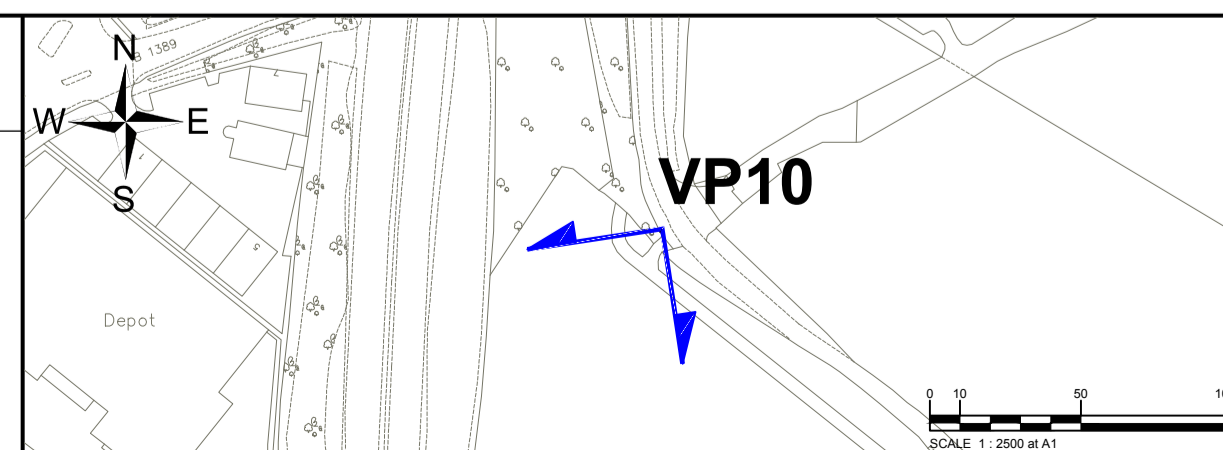
Indicative location of proposed Little Braxted Bridge



VIEWPOINT 10: Representative view south-west from Little Braxted Lane/National Cycle Route 16

Visualisation type: Type 1, annotated photograph (in accordance with *Visual Representation of Development Proposals Technical Guidance Note 06/19 (Landscape Institute 2019)*)
 Date and Time of photograph: 08/03/2021 at 15:50
 Season: Winter
 OS grid reference: 583099, 215399
 Projection: Cylindrical
 Sheet size: A1

Enlargement factor: 96% @ A1
 Camera type: Canon EOS 5D MARK III
 Camera lens size: 50 mm
 Camera height above ground level: 1.6 m
 Horizontal field of view: 90°
 Direction of view: Looking south-west



LOCATION PLAN

OS license: This map is reproduced from Ordnance Survey material with the permission of Ordnance Survey on behalf of the Controller of the Majesty's Stationery Office © Crown Copyright. Unauthorised reproduction is illegal. Copyright and any other rights reserved. Ordnance Survey Licence number 100036618

NOTES:

- Existing features are annotated in black.
- Indicative extent / location of proposed scheme is annotated in blue.
- If using this image to judge scale, view at A1 sheet size. The A1 sheet should be viewed centrally at a comfortable arm's length.
- The position and direction of the representative and illustrative viewpoints in the context of the proposed scheme are illustrated on the viewpoint location plan at the start of Figure 8.4 and on Figure 8.3 [TR010060/APP/6.2].
- For extent of vegetation removal, refer to the Retained and Removed Vegetation Plans [TR010060/APP/2.14].
- Landscape mitigation is illustrated on Figure 2.1 [TR010060/APP/6.2].

Project		REGIONAL DELIVERY PARTNERSHIP A12 CHELMSFORD TO A120 WIDENING SCHEME		Rev. --	Rev. date --	Purpose of revision	Drawn --	Check'd --	Rev'd --	App'd --
Drawing Title		ENVIRONMENTAL STATEMENT FIGURE 8.4 PHOTOSHEETS REPRESENTATIVE VIEWPOINT 10 WINTER (SHEET 20 OF 81)		Rev. P01	Rev. date 28/06/22	Purpose of revision For DCO application	Drawn MG	Check'd HB	Rev'd HM	App'd SG
Drawing Number		HE551497-JAC-LDC-SCHW-PH-L-0001		Scale		SCALE @ A1	DO NOT SCALE			
Development Consent Order Drawing Number		TR010060/APP/6.2		Client						
AAPP Regulation		Regulation 5(2)(a)								

Indicative extent of proposed scheme

A12

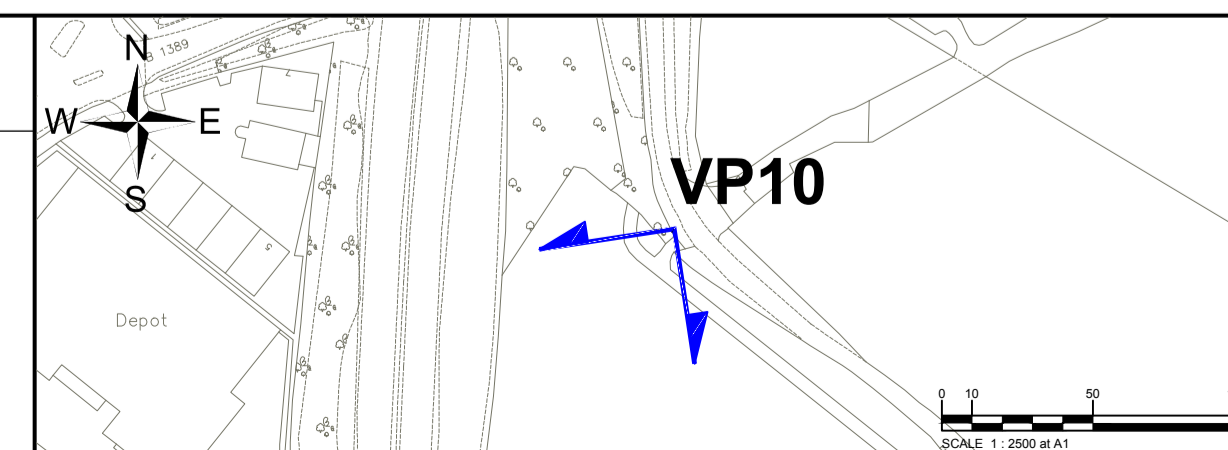
Indicative location of proposed Little Braxted Bridge



VIEWPOINT 10: Representative view south-west from Little Braxted Lane/National Cycle Route 16

Visualisation type: Type 1, annotated photograph (in accordance with *Visual Representation of Development Proposals Technical Guidance Note 06/19 (Landscape Institute 2019)*)
 Date and Time of photograph: 14/07/2021 at 13:06
 Season: Summer
 OS grid reference: 583099, 215399
 Projection: Cylindrical
 Sheet size: A1

Enlargement factor: 96% @ A1
 Camera type: Canon EOS 5D MARK III
 Camera lens size: 50 mm
 Camera height above ground level: 1.6 m
 Horizontal field of view: 90°
 Direction of view: Looking south-west



LOCATION PLAN

NOTES:

- 1) Existing features are annotated in black.
- 2) Indicative extent / location of proposed scheme is annotated in blue.
- 3) If using this image to judge scale, view at A1 sheet size. The A1 sheet should be viewed centrally at a comfortable arm's length.
- 4) The position and direction of the representative and illustrative viewpoints in the context of the proposed scheme are illustrated on the viewpoint location plan at the start of Figure 8.4 and on Figure 8.3 [TR010060/APP/6.2].
- 5) For extent of vegetation removal, refer to the Retained and Removed Vegetation Plans [TR010060/APP/2.14].
- 6) Landscape mitigation is illustrated on Figure 2.1 [TR010060/APP/6.2].

Project REGIONAL DELIVERY PARTNERSHIP A12 CHELMSFORD TO A120 WIDENING SCHEME		Rev. --- P01	Rev. date 28/06/22	Purpose of revision For DCO application	Drawn MG	Check'd HB	Rev'd HM	App'd SG
Drawing Title ENVIRONMENTAL STATEMENT FIGURE 8.4 PHOTOSHEETS REPRESENTATIVE VIEWPOINT 10 SUMMER (SHEET 21 OF 81)		Drawing Status S4 - SUITABLE FOR STAGE APPROVAL						
Jacobs No B36601D1	Client No HE551497	Scale SCALE @ A1		DO NOT SCALE				
Development Consent Order Drawing Number TR010060/APP/6.2		Client Regulation 5(2)(a)						

OS license: This map is reproduced from Ordnance Survey material with the permission of Ordnance Survey on behalf of the Controller of the Majesty's Stationery Office © Crown Copyright. Unauthorised reproduction is illegal. Copyright and any other rights in the material are reserved. Ordnance Survey Licence number 100038648

©Copyright 2022 Jacobs U.K. Limited. This concept and information contained in this document are the property of Jacobs. Use or copying of this document is not permitted without the written permission of Jacobs. Jacobs confirms an obligation of copyright. Limitation: This drawing has been prepared on behalf of and for the exclusive use of Jacobs Clients, and is subject to, and shall be disseminated with, the provisions of the contract between Jacobs and the client. Jacobs accepts no liability or responsibility whatsoever for or in respect of, and use of, and use of, or reliance upon, this drawing by a third party.

Indicative extent of J22 - Colemans interchange

Little Braxted Lane

Indicative location of proposed Little Braxted Lane Overbridge
Indicative location of gantry

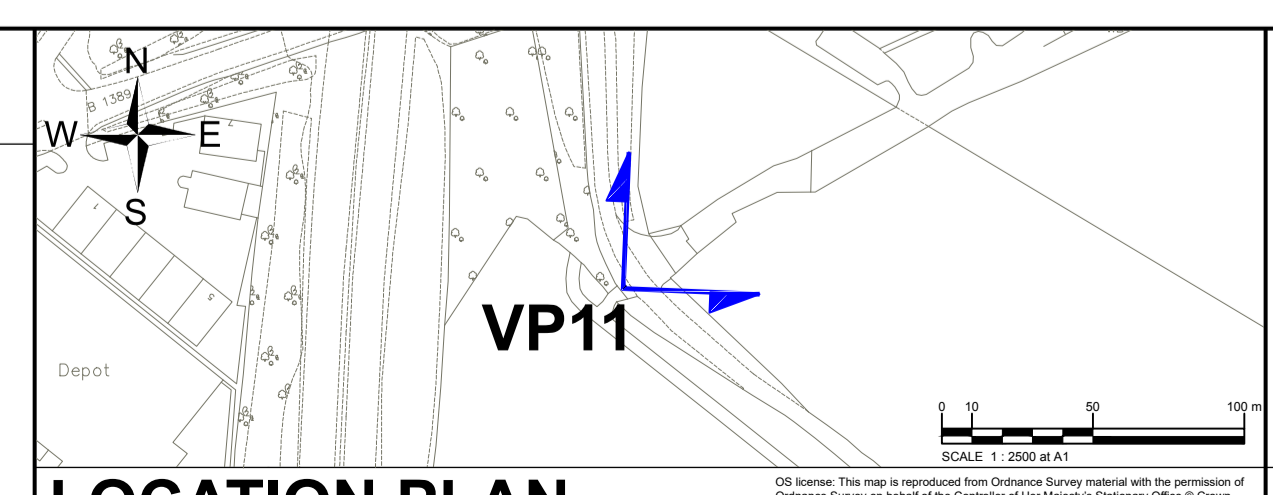
Colemans Farm Quarry



VIEWPOINT 11: Representative view north-east from Little Braxted Lane/National Cycle Route 16

Visualisation type: Type 1, annotated photograph (in accordance with *Visual Representation of Development Proposals Technical Guidance Note 06/19 (Landscape Institute 2019)*)
Date and Time of photograph: 08/03/2021 at 15:38
Season: Winter
OS grid reference: 583095, 215411
Projection: Cylindrical
Sheet size: A1

Enlargement factor: 96% @ A1
Camera type: Canon EOS 5D MARK III
Camera lens size: 50 mm
Camera height above ground level: 1.6 m
Horizontal field of view: 90°
Direction of view: Looking north-east



NOTES:
1) Existing features are annotated in black.
2) Indicative extent / location of proposed scheme is annotated in blue.
3) If using this image to judge scale, view at A1 sheet size. The A1 sheet should be viewed centrally at a comfortable arm's length.
4) The position and direction of the representative and illustrative viewpoints in the context of the proposed scheme are illustrated on the viewpoint location plan at the start of Figure 8.4 and on Figure 8.3 [TR010060/APP/6.2].
5) For extent of vegetation removal, refer to the Retained and Removed Vegetation Plans [TR010060/APP/2.14].
6) Landscape mitigation is illustrated on Figure 2.1 [TR010060/APP/6.2].

Project		REGIONAL DELIVERY PARTNERSHIP A12 CHELMSFORD TO A120 WIDENING SCHEME		Rev. --	Rev. date --	Purpose of revision	Drawn --	Check'd --	Rev'd --	Appr'd --
Drawing Title		ENVIRONMENTAL STATEMENT FIGURE 8.4 PHOTOSHEETS REPRESENTATIVE VIEWPOINT 11 WINTER (SHEET 22 OF 81)		Rev. P01	Rev. date 28/06/22	Purpose of revision For DCO application	Drawn MG	Check'd HB	Rev'd HM	Appr'd SG
Jacobs No	B36601D1	Client No	HE551497	Drawing Status						
Drawing Number		HE551497-JAC-LDC-SCHW-PHL-0001		Rev		P01				
Development Consent Order Drawing Number		TR010060/APP/6.2		APP Regulation		Regulation 5(2)(a)				
Scale		SCALE @ A1		DO NOT SCALE						
Client										

Drawing Status		S4 - SUITABLE FOR STAGE APPROVAL								
Scale		SCALE @ A1		DO NOT SCALE						
Client										


Indicative extent of J22 - Colemans interchange

Little Braxted Lane

Indicative location of proposed Little Braxted Lane Overbridge

Indicative location of gantry

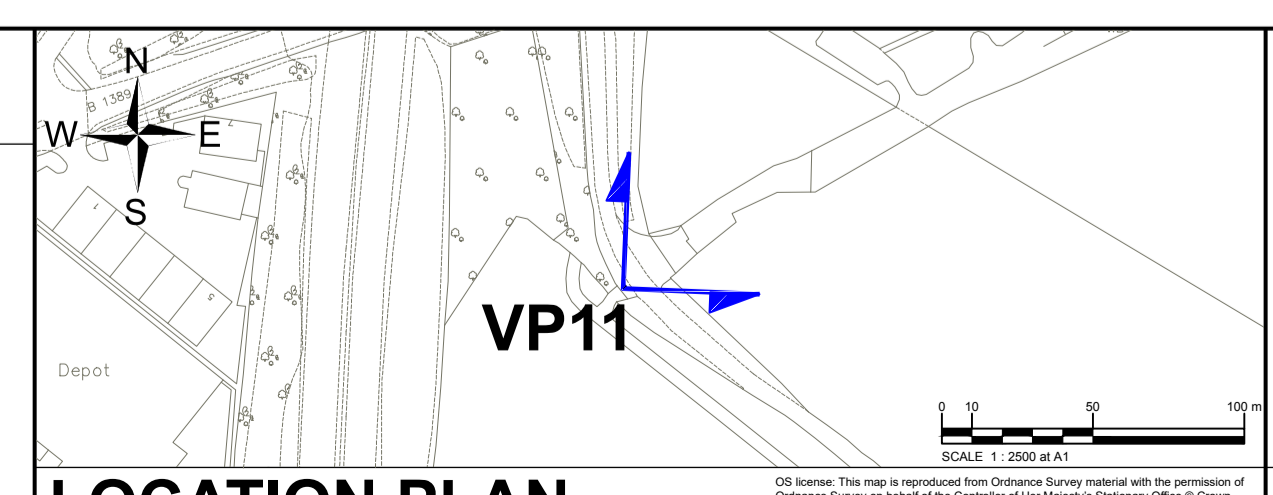
Colemans Farm Quarry



VIEWPOINT 11: Representative view north-east from Little Braxted Lane/National Cycle Route 16

Visualisation type: Type 1, annotated photograph (in accordance with *Visual Representation of Development Proposals Technical Guidance Note 06/19 (Landscape Institute 2019)*)
 Date and Time of photograph: 14/07/2021 at 13:11
 Season: Summer
 OS grid reference: 583095, 215411
 Projection: Cylindrical
 Sheet size: A1

Enlargement factor: 96% @ A1
 Camera type: Canon EOS 5D MARK III
 Camera lens size: 50 mm
 Camera height above ground level: 1.6 m
 Horizontal field of view: 90°
 Direction of view: Looking north-east



- NOTES:**
- Existing features are annotated in black.
 - Indicative extent / location of proposed scheme is annotated in blue.
 - If using this image to judge scale, view at A1 sheet size. The A1 sheet should be viewed centrally at a comfortable arm's length.
 - The position and direction of the representative and illustrative viewpoints in the context of the proposed scheme are illustrated on the viewpoint location plan at the start of Figure 8.4 and on Figure 8.3 [TR010060/APP/6.2].
 - For extent of vegetation removal, refer to the Retained and Removed Vegetation Plans [TR010060/APP/2.14].
 - Landscape mitigation is illustrated on Figure 2.1 [TR010060/APP/6.2].

Project REGIONAL DELIVERY PARTNERSHIP A12 CHELMSFORD TO A120 WIDENING SCHEME		Rev. --- P01	Rev. date 28/06/22	Purpose of revision For DCO application	Drawn MG	Check'd HB	Rev'd HM	App'd SG
Drawing Title ENVIRONMENTAL STATEMENT FIGURE 8.4 PHOTOSHEETS REPRESENTATIVE VIEWPOINT 11 SUMMER (SHEET 23 OF 81)		Drawing Status S4 - SUITABLE FOR STAGE APPROVAL						
Jacobs No B36601D1	Client No HE551497	Scale SCALE @ A1		DO NOT SCALE				
Drawing Number HE551497-JAC-LDC-SCHW-PH-L-0001		Rev P01		Client 				
Development Consent Order Drawing Number TR010060/APP/6.2		APP Regulation Regulation 5(2)(a)						

OS license: This map is reproduced from Ordnance Survey material with the permission of Ordnance Survey on behalf of the Controller of the Majesty's Stationery Office © Crown Copyright. Unauthorised reproduction is illegal. Copyright and any other rights reserved. Ordnance Survey Licence number 100036618

©Copyright 2022 Jacobs U.K. Limited. This concept and information contained in this document are the property of Jacobs. Use or copying of this document is not permitted without the written permission of Jacobs. Jacobs confirms an obligation of copyright. Limitation: This drawing has been prepared on behalf of, and for the exclusive use of, Jacobs Clients, and is subject to, and shall be disseminated with, the provisions of the contract between Jacobs and the client. Jacobs accepts no liability or responsibility whatsoever for or in respect of, and use of, and use of, or reliance upon, this drawing by a third party.

Indicative extent of J22 - Colemans interchange screened by intervening trees

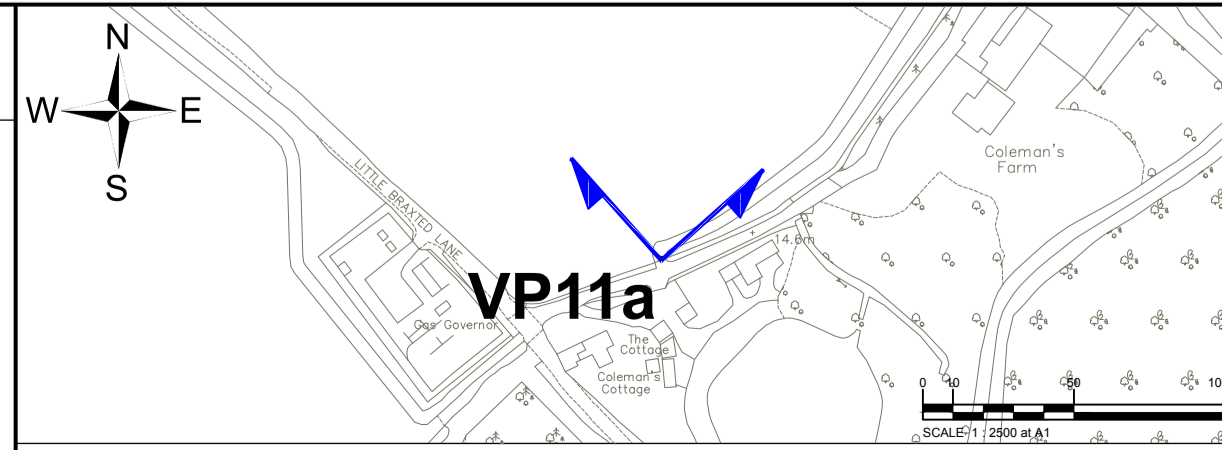
A12



VIEWPOINT 11a: Representative view north from PRoW 105_29, east of Little Braxted Lane

Visualisation type: Type 1, annotated photograph (in accordance with *Visual Representation of Development Proposals Technical Guidance Note 06/19 (Landscape Institute 2019)*)
 Date and Time of photograph: 17/03/2021 at 14:31
 Season: Winter
 OS grid reference: 583350, 215255
 Projection: Cylindrical
 Sheet size: A1

Enlargement factor: 96% @ A1
 Camera type: Canon EOS 5D MARK III
 Camera lens size: 50 mm
 Camera height above ground level: 1.6 m
 Horizontal field of view: 90°
 Direction of view: Looking north



LOCATION PLAN

- NOTES:**
- Existing features are annotated in black.
 - Indicative extent / location of proposed scheme is annotated in blue.
 - If using this image to judge scale, view at A1 sheet size. The A1 sheet should be viewed centrally at a comfortable arm's length.
 - The position and direction of the representative and illustrative viewpoints in the context of the proposed scheme are illustrated on the viewpoint location plan at the start of Figure 8.4 and on Figure 8.3 [TR010060/APP/6.2].
 - For extent of vegetation removal, refer to the Retained and Removed Vegetation Plans [TR010060/APP/2.14].
 - Landscape mitigation is illustrated on Figure 2.1 [TR010060/APP/6.2].

Project		REGIONAL DELIVERY PARTNERSHIP A12 CHELMSFORD TO A120 WIDENING SCHEME	
Drawing Title		ENVIRONMENTAL STATEMENT FIGURE 8.4 PHOTOSHEETS REPRESENTATIVE VIEWPOINT 11a WINTER (SHEET 24 OF 81)	
Jacobs No	B36601D1	Client No	HE551497
Development Consent Order Drawing Number	TR010060/APP/6.2	Rev	P01
A12 CHELMSFORD TO A120 WIDENING SCHEME		Regulation 5(2)(a)	

Rev. ---	Rev. date ---	Purpose of revision ---	Drawn ---	Check'd ---	Rev'd ---	Appr'd ---
Rev. P01	Rev. date 28/06/22	Purpose of revision For DCO application	Drawn MG	Check'd HB	Rev'd HM	Appr'd SG
Drawing Status						
S4 - SUITABLE FOR STAGE APPROVAL						
Scale			DO NOT SCALE			
Client						

OS license: This map is reproduced from Ordnance Survey material with the permission of Ordnance Survey on behalf of the Controller of the Majesty's Stationery Office © Crown Copyright. Unauthorised reproduction is illegal. Copyright and any other rights reserved. Ordnance Survey Licence number 100036648

©Copyright 2022 Jacobs U.K. Limited. This concept and information contained in this document are the property of Jacobs. Use or copying of this document in whole or in part without the written permission of Jacobs constitutes an infringement of copyright. Limitation: This drawing has been prepared on behalf of and for the exclusive use of Jacobs Clients, and is subject to, and shall be disseminated with, the provisions of the contract between Jacobs and the client. Jacobs accepts no liability or responsibility whatsoever for or in respect of, and use of, and use of, or reliance upon, this drawing by a third party.

Indicative extent of J22 - Colemans interchange screened by intervening trees

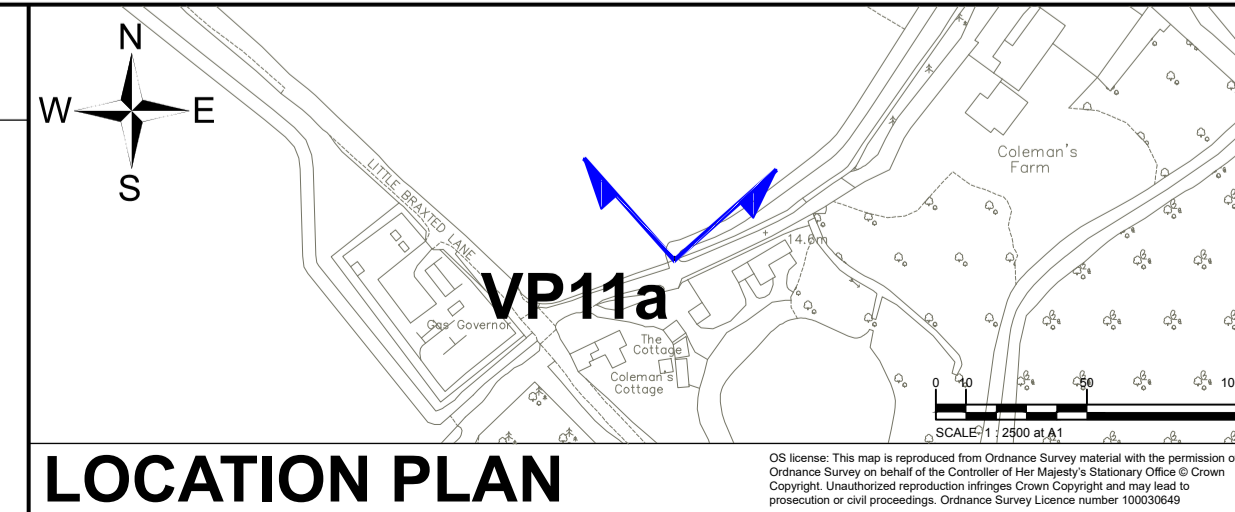
A12 screened behind intervening vegetation



VIEWPOINT 11a: Representative view north from PRoW 105_29, east of Little Braxted Lane

Visualisation type: Type 1, annotated photograph (in accordance with *Visual Representation of Development Proposals Technical Guidance Note 06/19 (Landscape Institute 2019)*)
 Date and Time of photograph: 16/07/2021 at 10:14
 Season: Summer
 OS grid reference: 583350, 215255
 Projection: Cylindrical
 Sheet size: A1

Enlargement factor: 96% @ A1
 Camera type: Canon EOS 5D MARK III
 Camera lens size: 50 mm
 Camera height above ground level: 1.6 m
 Horizontal field of view: 90°
 Direction of view: Looking north



LOCATION PLAN

NOTES:

- Existing features are annotated in black.
- Indicative extent / location of proposed scheme is annotated in blue.
- If using this image to judge scale, view at A1 sheet size. The A1 sheet should be viewed centrally at a comfortable arm's length.
- The position and direction of the representative and illustrative viewpoints in the context of the proposed scheme are illustrated on the viewpoint location plan at the start of Figure 8.4 and on Figure 8.3 [TR010060/APP/6.2].
- For extent of vegetation removal, refer to the Retained and Removed Vegetation Plans [TR010060/APP/2.14].
- Landscape mitigation is illustrated on Figure 2.1 [TR010060/APP/6.2].

Project		REGIONAL DELIVERY PARTNERSHIP A12 CHELMSFORD TO A120 WIDENING SCHEME	
Drawing Title		ENVIRONMENTAL STATEMENT FIGURE 8.4 PHOTOSHEETS REPRESENTATIVE VIEWPOINT 11a SUMMER (SHEET 25 OF 81)	
Jacobs No	B36601D1	Client No	HE551497
Drawing Number	HE551497-JAC-LDC-SCHW-PH-L-0001	Rev	P01
Development Consent Order Drawing Number	TR010060/APP/6.2	APP Regulation	Regulation 5(2)(a)

Rev. ---	Rev. date ---	Purpose of revision ---	Drawn ---	Check'd ---	Rev'd ---	Appr'd ---
Rev. P01	Rev. date 28/06/22	Purpose of revision For DCO application	Drawn MG	Check'd HB	Rev'd HM	Appr'd SG
Drawing Status						
S4 - SUITABLE FOR STAGE APPROVAL						
Scale			DO NOT SCALE			
SCALE @ A1			DO NOT SCALE			
Client						

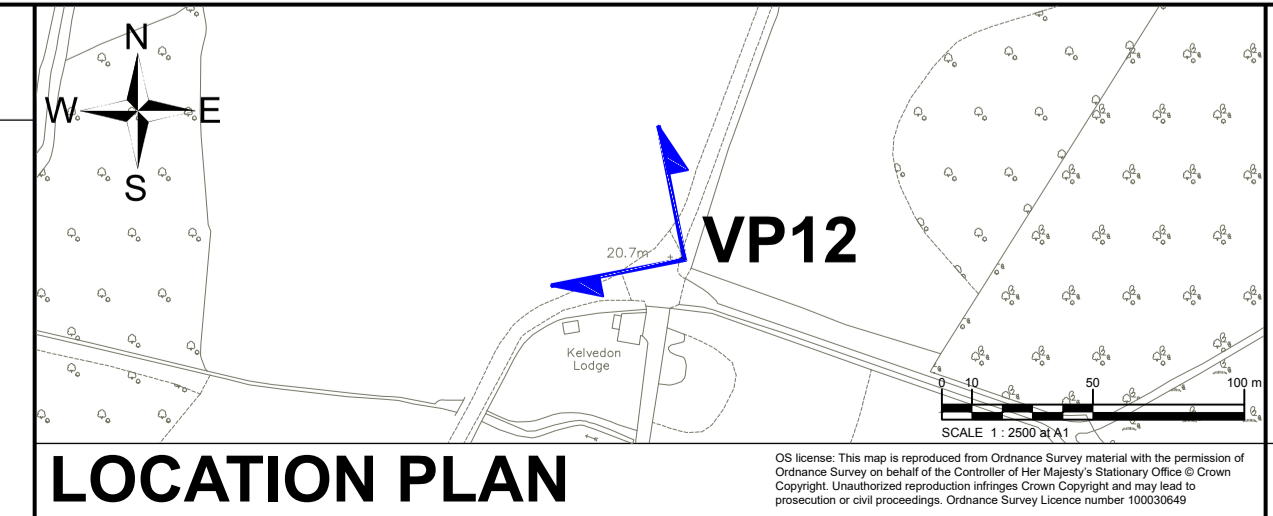
Indicative extent of proposed scheme screened by intervening vegetation



VIEWPOINT 12: Representative view north-west across the Blackwater River Valley from PRoW 246_18, adjacent to Braxted Park Registered Park and Garden

Visualisation type: Type 1, annotated photograph (in accordance with *Visual Representation of Development Proposals Technical Guidance Note 06/19 (Landscape Institute 2019)*)
 Date and Time of photograph: 12/03/2021 at 12:19
 Season: Winter
 OS grid reference: 585194, 216420
 Projection: Cylindrical
 Sheet size: A1

Enlargement factor: 96% @ A1
 Camera type: Canon EOS 5D MARK III
 Camera lens size: 50 mm
 Camera height above ground level: 1.6 m
 Horizontal field of view: 90°
 Direction of view: Looking north-west



- NOTES:**
- Existing features are annotated in black.
 - Indicative extent / location of proposed scheme is annotated in blue.
 - If using this image to judge scale, view at A1 sheet size. The A1 sheet should be viewed centrally at a comfortable arm's length.
 - The position and direction of the representative and illustrative viewpoints in the context of the proposed scheme are illustrated on the viewpoint location plan at the start of Figure 8.4 and on Figure 8.3 [TR010060/APP/6.2].
 - For extent of vegetation removal, refer to the Retained and Removed Vegetation Plans [TR010060/APP/2.14].
 - Landscape mitigation is illustrated on Figure 2.1 [TR010060/APP/6.2].

Project		REGIONAL DELIVERY PARTNERSHIP A12 CHELMSFORD TO A120 WIDENING SCHEME		Rev. ---	Rev. date ---	Purpose of revision	Drawn ---	Check'd ---	Rev'd ---	App'd ---
Drawing Title		ENVIRONMENTAL STATEMENT FIGURE 8.4 PHOTOSHEETS REPRESENTATIVE VIEWPOINT 12 WINTER (SHEET 26 OF 81)		Rev. P01	Rev. date 28/06/22	For DCO application	Drawn MG	Check'd HB	Rev'd HM	App'd SG
Drawing Number		HE551497-JAC-LDC-SCHW-PH-L-0001		Client No		HE551497		Drawing Status		
Development Consent Order Drawing Number		TR010060/APP/6.2		Rev		P01		Scale		
AAPP Regulation		Regulation 5(2)(a)		SCALE @ A1		DO NOT SCALE				

Client

OS license: This map is reproduced from Ordnance Survey material with the permission of Ordnance Survey on behalf of the Controller of the Majesty's Stationery Office © Crown Copyright. Unauthorised reproduction is illegal. Copyright and any other rights in the data are reserved. Jacobs accepts no liability or responsibility whatsoever for or in respect of, and use of, or reliance upon, this drawing by a third party.

Indicative extent of proposed scheme screened by intervening vegetation

A12 screened by intervening vegetation

Braxted Road

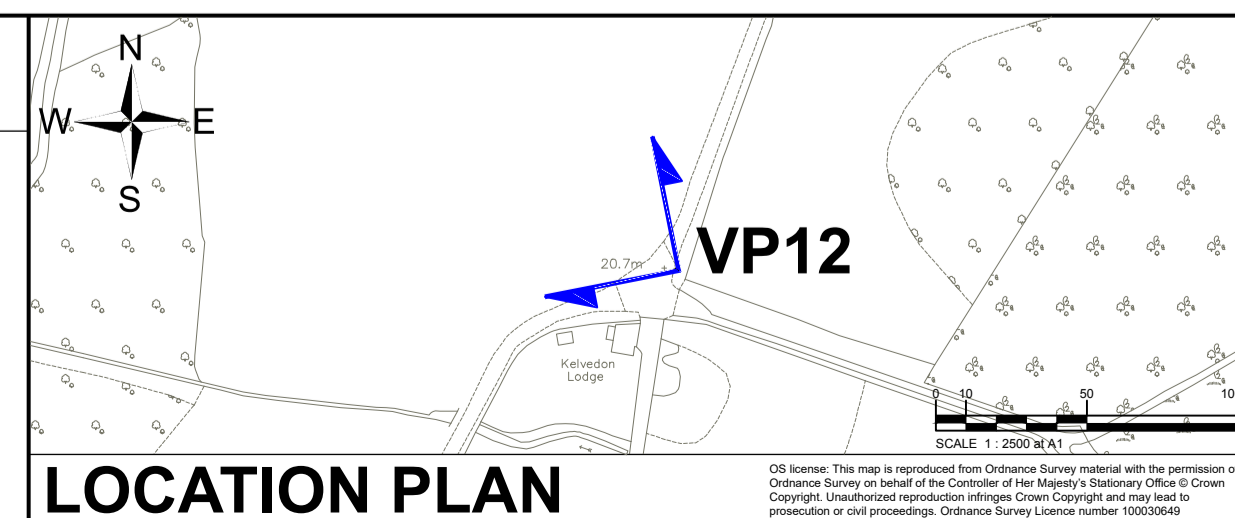
Essex County Fire & Rescue Service screened by intervening vegetation



VIEWPOINT 12: Representative view north-west across the Blackwater River Valley from PRoW 246_18, adjacent to Braxted Park Registered Park and Garden

Visualisation type: Type 1, annotated photograph (in accordance with *Visual Representation of Development Proposals Technical Guidance Note 06/19 (Landscape Institute 2019)*)
 Date and Time of photograph: 14/07/2021 at 09:39
 Season: Summer
 OS grid reference: 585194, 216420
 Projection: Cylindrical
 Sheet size: A1

Enlargement factor: 96% @ A1
 Camera type: Canon EOS 5D MARK III
 Camera lens size: 50 mm
 Camera height above ground level: 1.6 m
 Horizontal field of view: 90°
 Direction of view: Looking north-west



LOCATION PLAN

NOTES:

- 1) Existing features are annotated in black.
- 2) Indicative extent / location of proposed scheme is annotated in blue.
- 3) If using this image to judge scale, view at A1 sheet size. The A1 sheet should be viewed centrally at a comfortable arm's length.
- 4) The position and direction of the representative and illustrative viewpoints in the context of the proposed scheme are illustrated on the viewpoint location plan at the start of Figure 8.4 and on Figure 8.3 [TR010060/APP/6.2].
- 5) For extent of vegetation removal, refer to the Retained and Removed Vegetation Plans [TR010060/APP/2.14].
- 6) Landscape mitigation is illustrated on Figure 2.1 [TR010060/APP/6.2].

Project		REGIONAL DELIVERY PARTNERSHIP A12 CHELMSFORD TO A120 WIDENING SCHEME		Rev. ---	Rev. date ---	Purpose of revision	Drawn --	Check'd --	Rev'd --	App'd --
Drawing Title		ENVIRONMENTAL STATEMENT FIGURE 8.4 PHOTOSHEETS REPRESENTATIVE VIEWPOINT 12 SUMMER (SHEET 27 OF 81)		Rev. P01	Rev. date 28/06/22	Purpose of revision For DCO application	Drawn MG	Check'd HB	Rev'd HM	App'd SG
Drawing Number		HE551497-JAC-LDC-SCHW-PH-L-0001		Scale		SCALE @ A1	DO NOT SCALE			
Client		national highways		Drawing Status		S4 - SUITABLE FOR STAGE APPROVAL				
Development Consent Order Drawing Number		TR010060/APP/6.2		Client		Regulation 5(2)(a)				

Indicative extent of proposed scheme

Indicative location of attenuation pond

Pump house

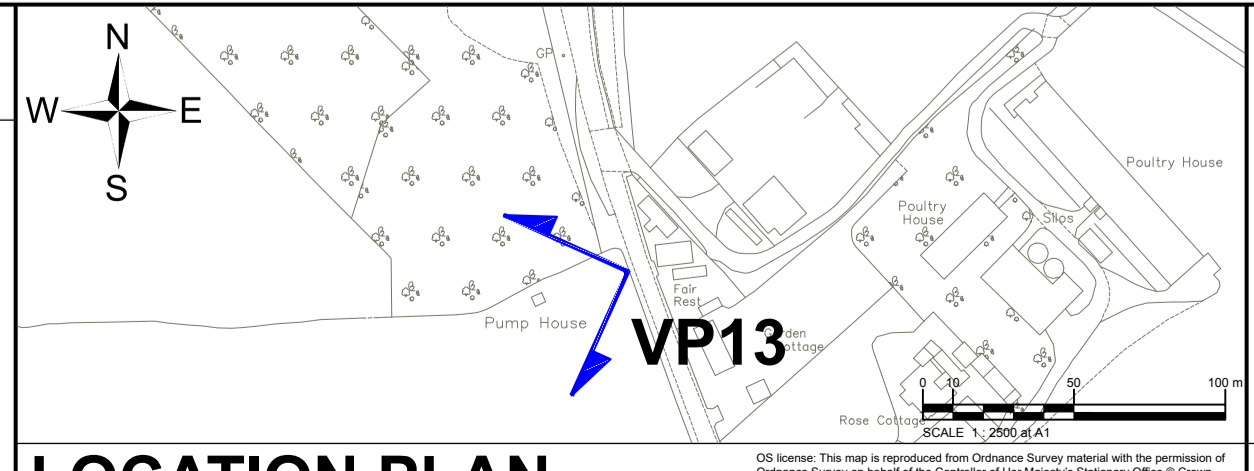
Indicative location of proposed Braxted Road Overbridge



VIEWPOINT 13: Representative view west from residential properties along Braxted Road, Rivenhall End

Visualisation type: Type 1, annotated photograph (in accordance with *Visual Representation of Development Proposals Technical Guidance Note 06/19 (Landscape Institute 2019)*)
 Date and Time of photograph: 10/03/2021 at 11:30
 Season: Winter
 OS grid reference: 584056, 216262
 Projection: Cylindrical
 Sheet size: A1

Enlargement factor: 96% @ A1
 Camera type: Canon EOS 5D MARK III
 Camera lens size: 50 mm
 Camera height above ground level: 1.6 m
 Horizontal field of view: 90°
 Direction of view: Looking south-west



- NOTES:**
- Existing features are annotated in black.
 - Indicative extent / location of proposed scheme is annotated in blue.
 - If using this image to judge scale, view at A1 sheet size. The A1 sheet should be viewed centrally at a comfortable arm's length.
 - The position and direction of the representative and illustrative viewpoints in the context of the proposed scheme are illustrated on the viewpoint location plan at the start of Figure 8.4 and on Figure 8.3 [TR010060/APP/6.2].
 - For extent of vegetation removal, refer to the Retained and Removed Vegetation Plans [TR010060/APP/2.14].
 - Landscape mitigation is illustrated on Figure 2.1 [TR010060/APP/6.2].

Project		REGIONAL DELIVERY PARTNERSHIP A12 CHELMSFORD TO A120 WIDENING SCHEME		Rev. --	Rev. date --	Purpose of revision	Drawn --	Check'd --	Rev'd --	Appr'd --
Drawing Title		ENVIRONMENTAL STATEMENT FIGURE 8.4 PHOTOSHEETS REPRESENTATIVE VIEWPOINT 13 WINTER (SHEET 28 OF 81)		Rev. P01	Rev. date 28/06/22	For DCO application	Drawn MG	Check'd HB	Rev'd HM	Appr'd SG
Drawing Number		HE551497-JAC-LDC-SCHW-PH-L-0001		Client		SCALE @ A1		DO NOT SCALE		
Development Consent Order Drawing Number		TR010060/APP/6.2		Client		A120 Regulation		Regulation 5(2)(a)		

Drawing Status: S4 - SUITABLE FOR STAGE APPROVAL

©Copyright 2022 Jacobs U.K. Limited. This concept and information contained in this document are the property of Jacobs. Use or copying of this document is prohibited without the written permission of Jacobs. Jacobs warrants an obligation of copyright. Limited. This drawing has been prepared on behalf of and for the exclusive use of Jacobs. Clients, and is subject to, and shall be disseminated with, the provisions of the contract between Jacobs and the client. Jacobs accepts no liability or responsibility whatsoever for or in respect of, and use of, or reliance upon, this drawing by a third party.

Indicative extent of proposed scheme

Indicative location of attenuation pond

Pump house

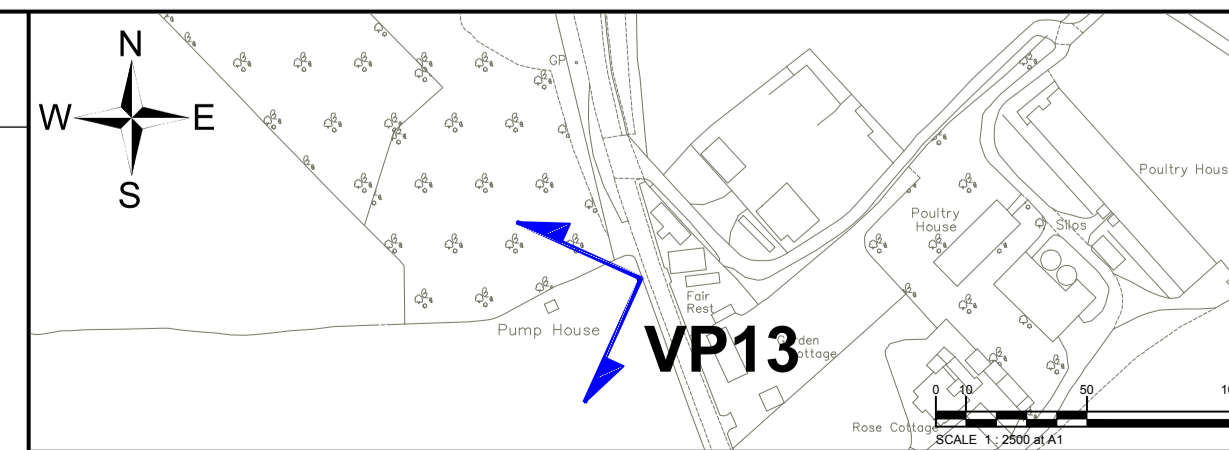
Indicative location of proposed Braxted Road Overbridge



VIEWPOINT 13: Representative view west from residential properties along Braxted Road, Rivenhall End

Visualisation type: Type 1, annotated photograph (in accordance with *Visual Representation of Development Proposals Technical Guidance Note 06/19 (Landscape Institute 2019)*)
 Date and Time of photograph: 14/07/2021 at 11:23
 Season: Summer
 OS grid reference: 584056, 216262
 Projection: Cylindrical
 Sheet size: A1

Enlargement factor: 96% @ A1
 Camera type: Canon EOS 5D MARK III
 Camera lens size: 50 mm
 Camera height above ground level: 1.6 m
 Horizontal field of view: 90°
 Direction of view: Looking south-west



LOCATION PLAN

OS license: This map is reproduced from Ordnance Survey material with the permission of Ordnance Survey on behalf of the Controller of the Majesty's Stationery Office © Crown Copyright. Unauthorised reproduction infringes Crown Copyright and may also be a criminal offence. Ordnance Survey Licence number 10003848

NOTES:

- 1) Existing features are annotated in black.
- 2) Indicative extent / location of proposed scheme is annotated in blue.
- 3) If using this image to judge scale, view at A1 sheet size. The A1 sheet should be viewed centrally at a comfortable arm's length.
- 4) The position and direction of the representative and illustrative viewpoints in the context of the proposed scheme are illustrated on the viewpoint location plan at the start of Figure 8.4 and on Figure 8.3 [TR010060/APP/6.2].
- 5) For extent of vegetation removal, refer to the Retained and Removed Vegetation Plans [TR010060/APP/2.14].
- 6) Landscape mitigation is illustrated on Figure 2.1 [TR010060/APP/6.2].

Project REGIONAL DELIVERY PARTNERSHIP A12 CHELMSFORD TO A120 WIDENING SCHEME		Rev. --- P01	Rev. date 28/06/22	Purpose of revision For DCO application	Drawn MG	Check'd HB	Rev'd HM	App'd SG
Drawing Title ENVIRONMENTAL STATEMENT FIGURE 8.4 PHOTOSHEETS REPRESENTATIVE VIEWPOINT 13 SUMMER (SHEET 29 OF 81)		Drawing Status S4 - SUITABLE FOR STAGE APPROVAL						
Jacobs No B36601D1	Client No HE551497	Scale SCALE @ A1		DO NOT SCALE				
Development Consent Order Drawing Number TR010060/APP/6.2		Rev P01		Client national highways				
AAPP Regulation Regulation 5(2)(a)								

Indicative extent of proposed scheme

Indicative location of attenuation pond

J23

A12

B1024 northbound

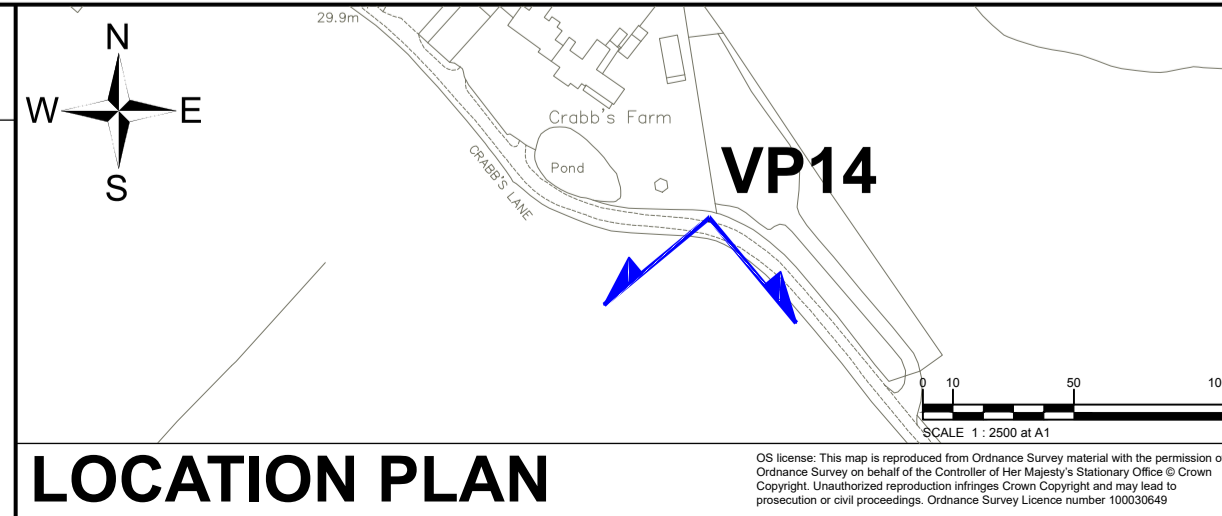
Indicative location of gantry
Indicative location of Snivellers Lane Bridge



VIEWPOINT 14: Representative view south-west from residential properties along Cranes Lane, Kelvedon

Visualisation type: Type 1, annotated photograph (in accordance with *Visual Representation of Development Proposals Technical Guidance Note 06/19 (Landscape Institute 2019)*)
Date and Time of photograph: 10/03/2021 at 11:02
Season: Winter
OS grid reference: 585157, 217826
Projection: Cylindrical
Sheet size: A1

Enlargement factor: 96% @ A1
Camera type: Canon EOS 5D MARK III
Camera lens size: 50 mm
Camera height above ground level: 1.6 m
Horizontal field of view: 90°
Direction of view: Looking south



NOTES:

- Existing features are annotated in black.
- Indicative extent / location of proposed scheme is annotated in blue.
- If using this image to judge scale, view at A1 sheet size. The A1 sheet should be viewed centrally at a comfortable arm's length.
- The position and direction of the representative and illustrative viewpoints in the context of the proposed scheme are illustrated on the viewpoint location plan at the start of Figure 8.4 and on Figure 8.3 [TR010060/APP/6.2].
- For extent of vegetation removal, refer to the Retained and Removed Vegetation Plans [TR010060/APP/2.14].
- Landscape mitigation is illustrated on Figure 2.1 [TR010060/APP/6.2].

©Copyright 2022 Jacobs U.K. Limited. This concept and information contained in this document are the property of Jacobs. Use or copying of this document is allowed only for the purposes set out in the Jacobs Client's Terms and Conditions. The drawing has been prepared on behalf of and for the exclusive use of Jacobs Client, and is subject to, and shall be disseminated with, the provisions of the contract between Jacobs and the client. Jacobs accepts no liability or responsibility whatsoever for or in respect of, and use of, or reliance upon, this drawing by a third party.

Project		REGIONAL DELIVERY PARTNERSHIP A12 CHELMSFORD TO A120 WIDENING SCHEME	
Drawing Title		ENVIRONMENTAL STATEMENT FIGURE 8.4 PHOTOSHEETS REPRESENTATIVE VIEWPOINT 14 WINTER (SHEET 30 OF 81)	
Jacobs No	B36601D1	Client No	HE551497
Development Consent Order Drawing Number	TR010060/APP/6.2	Rev	P01
Drawing Number		HE551497-JAC-LDC-SCHW-PH-L-0001	
Development Consent Order Drawing Number		TR010060/APP/6.2	
APP Regulation		Regulation 5(2)(a)	

Rev. ---	Rev. date ---	Purpose of revision ---	Drawn ---	Check'd ---	Rev'd ---	Appr'd ---
Rev. P01	Rev. date 28/06/22	Purpose of revision For DCO application	Drawn MG	Check'd HB	Rev'd HM	Appr'd SG
Drawing Status						
S4 - SUITABLE FOR STAGE APPROVAL						
Scale			DO NOT SCALE			
SCALE @ A1			DO NOT SCALE			
Client						

Indicative extent of proposed scheme

Indicative location of attenuation pond

J23

B1024 northbound
A12

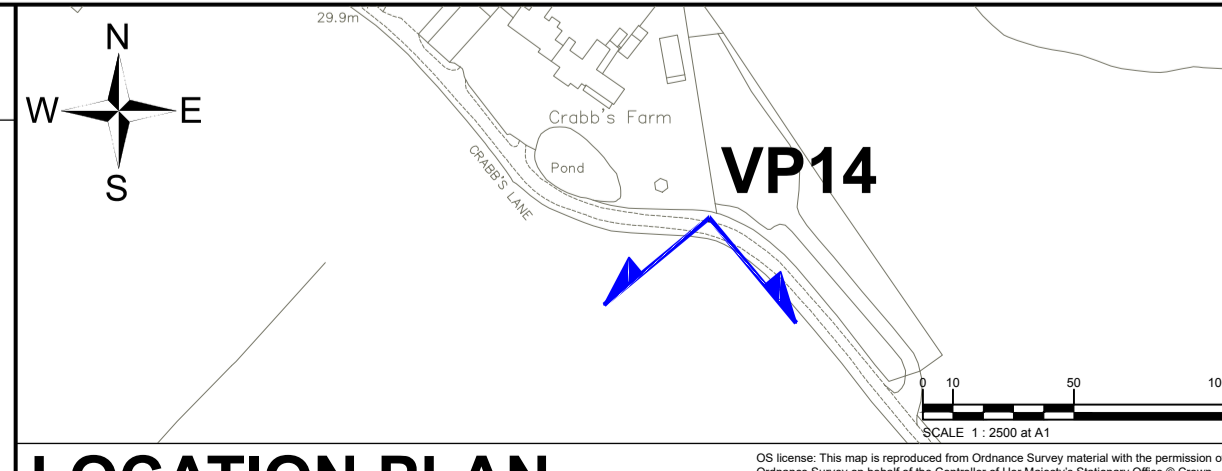
Indicative location of gantry
Indicative location of Snivellers Lane Bridge



VIEWPOINT 14: Representative view south-west from residential properties along Cranes Lane, Kelvedon

Visualisation type: Type 1, annotated photograph (in accordance with *Visual Representation of Development Proposals Technical Guidance Note 06/19 (Landscape Institute 2019)*)
Date and Time of photograph: 14/07/2021 at 10:56
Season: Summer
OS grid reference: 585157, 217826
Projection: Cylindrical
Sheet size: A1

Enlargement factor: 96% @ A1
Camera type: Canon EOS 5D MARK III
Camera lens size: 50 mm
Camera height above ground level: 1.6 m
Horizontal field of view: 90°
Direction of view: Looking south-west



LOCATION PLAN

NOTES:

- 1) Existing features are annotated in black.
- 2) Indicative extent / location of proposed scheme is annotated in blue.
- 3) If using this image to judge scale, view at A1 sheet size. The A1 sheet should be viewed centrally at a comfortable arm's length.
- 4) The position and direction of the representative and illustrative viewpoints in the context of the proposed scheme are illustrated on the viewpoint location plan at the start of Figure 8.4 and on Figure 8.3 [TR010060/APP/6.2].
- 5) For extent of vegetation removal, refer to the Retained and Removed Vegetation Plans [TR010060/APP/2.14].
- 6) Landscape mitigation is illustrated on Figure 2.1 [TR010060/APP/6.2].

Project		REGIONAL DELIVERY PARTNERSHIP A12 CHELMSFORD TO A120 WIDENING SCHEME	
Drawing Title		ENVIRONMENTAL STATEMENT FIGURE 8.4 PHOTOSHEETS REPRESENTATIVE VIEWPOINT 14 SUMMER (SHEET 31 OF 81)	
Jacobs No	B36601D1	Client No	HE551497
Development Consent Order Drawing Number	TR010060/APP/6.2	Rev	P01
Drawing Number		HE551497-JAC-LDC-SCHW-PH-L-0001	
Development Consent Order Drawing Number		TR010060/APP/6.2	
APFP Regulation		Regulation 5(2)(a)	

Rev. No	Rev. date	Purpose of revision	Drawn	Check'd	Rev'd	Appr'd
P01	28/06/22	For DCO application	MG	HB	HM	SG
Drawing Status						
S4 - SUITABLE FOR STAGE APPROVAL						
Scale			DO NOT SCALE			
Client						



Indicative extent of proposed scheme

Indicative location of gantry

Indicative location of gantry

Indicative location of attenuation pond

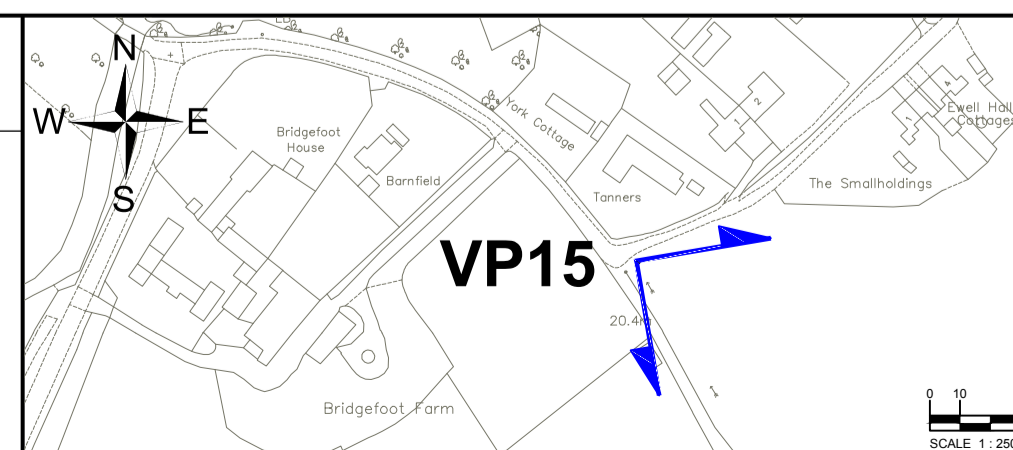
Residential property on Highfields Lane (Koorbaes)

A12

VIEWPOINT 15: Representative view south-east from residential properties along Ewell Hall Chase within Kelvedon Conservation Area

Visualisation type: Type 1, annotated photograph (in accordance with *Visual Representation of Development Proposals Technical Guidance Note 06/19 (Landscape Institute 2019)*)
 Date and Time of photograph: 10/03/2021 at 10:36
 Season: Winter
 OS grid reference: 586243, 218026
 Projection: Cylindrical
 Sheet size: A1

Enlargement factor: 96% @ A1
 Camera type: Canon EOS 5D MARK III
 Camera lens size: 50 mm
 Camera height above ground level: 1.6 m
 Horizontal field of view: 90°
 Direction of view: Looking south-east



LOCATION PLAN

OS license: This map is reproduced from Ordnance Survey material with the permission of Ordnance Survey on behalf of the Controller of the Majesty's Stationery Office © Crown Copyright. Unauthorised reproduction is illegal. Crown Copyright and may also be protected by other intellectual property rights. Ordnance Survey Licence number 100039648

NOTES:

- Existing features are annotated in black.
- Indicative extent / location of proposed scheme is annotated in blue.
- If using this image to judge scale, view at A1 sheet size. The A1 sheet should be viewed centrally at a comfortable arm's length.
- The position and direction of the representative and illustrative viewpoints in the context of the proposed scheme are illustrated on the viewpoint location plan at the start of Figure 8.4 and on Figure 8.3 [TR010060/APP/6.2].
- For extent of vegetation removal, refer to the Retained and Removed Vegetation Plans [TR010060/APP/2.14].
- Landscape mitigation is illustrated on Figure 2.1 [TR010060/APP/6.2].

Project		REGIONAL DELIVERY PARTNERSHIP A12 CHELMSFORD TO A120 WIDENING SCHEME	
Drawing Title		ENVIRONMENTAL STATEMENT FIGURE 8.4 PHOTOSHEETS REPRESENTATIVE VIEWPOINT 15 WINTER (SHEET 32 OF 81)	
Jacobs No	B36601D1	Client No	HE551497
Development Consent Order Drawing Number	TR010060/APP/6.2	Rev	P01
A12 CHELMSFORD TO A120 WIDENING SCHEME		Regulation 5(2)(a)	

Rev. ---	Rev. date ---	Purpose of revision ---	Drawn ---	Check'd ---	Rev'd ---	Appr'd ---
Rev. P01	Rev. date 28/06/22	Purpose of revision For DCO application	Drawn MG	Check'd HB	Rev'd HM	Appr'd SG
Drawing Status						
S4 - SUITABLE FOR STAGE APPROVAL						
Scale			DO NOT SCALE			
SCALE @ A1			DO NOT SCALE			
Client						

Indicative extent of proposed scheme

Indicative location of gantry

Indicative location of gantry

Indicative location of attenuation pond

Residential property on Highfields Lane (Koorbaes)

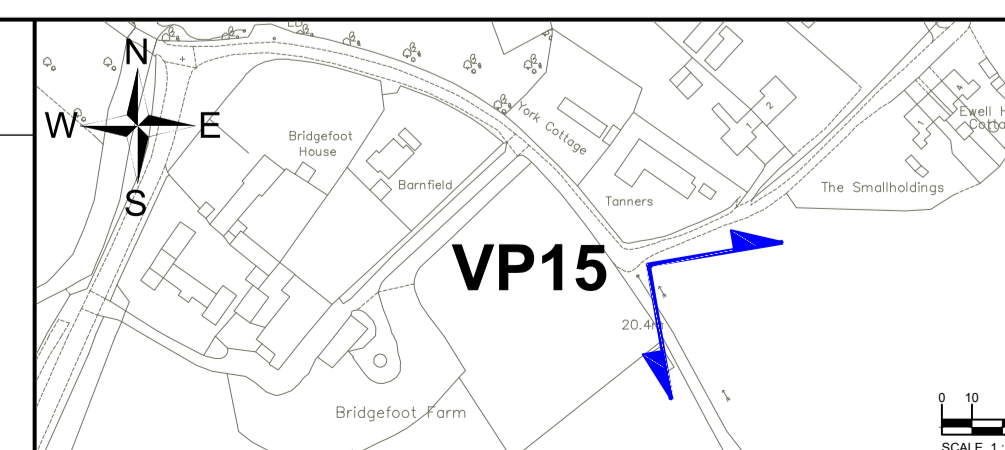
A12



VIEWPOINT 15: Representative view south-east from residential properties along Ewell Hall Chase within Kelvedon Conservation Area

Visualisation type: Type 1, annotated photograph (in accordance with *Visual Representation of Development Proposals Technical Guidance Note 06/19 (Landscape Institute 2019)*)
 Date and Time of photograph: 14/07/2021 at 10:32
 Season: Summer
 OS grid reference: 586243, 218026
 Projection: Cylindrical
 Sheet size: A1

Enlargement factor: 96% @ A1
 Camera type: Canon EOS 5D MARK III
 Camera lens size: 50 mm
 Camera height above ground level: 1.6 m
 Horizontal field of view: 90°
 Direction of view: Looking south-east



LOCATION PLAN

OS license: This map is reproduced from Ordnance Survey material with the permission of Ordnance Survey on behalf of the Controller of the Majesty's Stationery Office © Crown Copyright. Unauthorised reproduction is illegal. Copyright and any other rights reserved. Ordnance Survey Licence number 100036648

NOTES:

- Existing features are annotated in black.
- Indicative extent / location of proposed scheme is annotated in blue.
- If using this image to judge scale, view at A1 sheet size. The A1 sheet should be viewed centrally at a comfortable arm's length.
- The position and direction of the representative and illustrative viewpoints in the context of the proposed scheme are illustrated on the viewpoint location plan at the start of Figure 8.4 and on Figure 8.3 [TR010060/APP/6.2].
- For extent of vegetation removal, refer to the Retained and Removed Vegetation Plans [TR010060/APP/2.14].
- Landscape mitigation is illustrated on Figure 2.1 [TR010060/APP/6.2].

Project		REGIONAL DELIVERY PARTNERSHIP A12 CHELMSFORD TO A120 WIDENING SCHEME		Rev. --	Rev. date --	Purpose of revision	Drawn --	Check'd --	Rev'd --	Appr'd --
Drawing Title		ENVIRONMENTAL STATEMENT FIGURE 8.4 PHOTOSHEETS REPRESENTATIVE VIEWPOINT 15 SUMMER (SHEET 33 OF 81)		Rev. P01	Rev. date 28/06/22	For DCO application	Drawn MG	Check'd HB	Rev'd HM	Appr'd SG
Drawing Number		HE551497-JAC-LDC-SCHW-PH-L-0001		Scale		SCALE @ A1	DO NOT SCALE			
Development Consent Order Drawing Number		TR010060/APP/6.2		Client						
APP Regulation		Regulation 5(2)(a)								

Indicative extent of J24 - Kelvedon North interchange

Indicative location of J24
Underbridge screened by tree belt

Existing culvert
to be abandoned

Indicative location
of proposed culvert

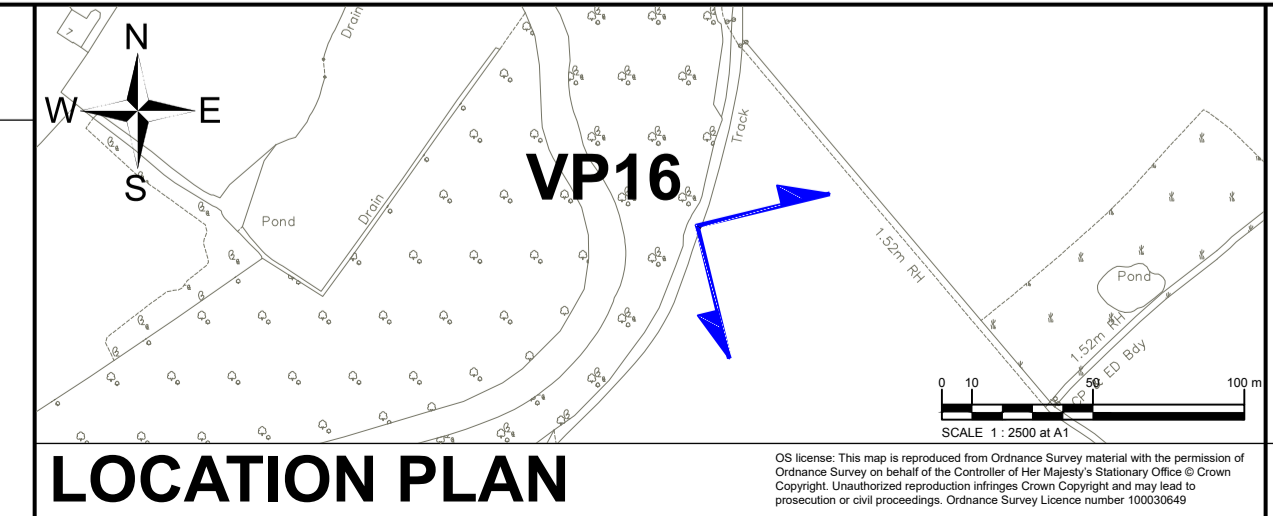
A12



VIEWPOINT 16: Representative view south-east from PRow 92_15, east of Brockwell Meadows Local Nature Reserve, Kelvedon

Visualisation type: Type 1, annotated photograph (in accordance with *Visual Representation of Development Proposals Technical Guidance Note 06/19 (Landscape Institute 2019)*)
Date and Time of photograph: 09/03/2021 at 11:58
Season: Winter
OS grid reference: 586831, 218655
Projection: Cylindrical
Sheet size: A1

Enlargement factor: 96% @ A1
Camera type: Canon EOS 5D MARK III
Camera lens size: 50 mm
Camera height above ground level: 1.6 m
Horizontal field of view: 90°
Direction of view: Looking south-east



- NOTES:**
- Existing features are annotated in black.
 - Indicative extent / location of proposed scheme is annotated in blue.
 - If using this image to judge scale, view at A1 sheet size. The A1 sheet should be viewed centrally at a comfortable arm's length.
 - The position and direction of the representative and illustrative viewpoints in the context of the proposed scheme are illustrated on the viewpoint location plan at the start of Figure 8.4 and on Figure 8.3 [TR010060/APP/6.2].
 - For extent of vegetation removal, refer to the Retained and Removed Vegetation Plans [TR010060/APP/2.14].
 - Landscape mitigation is illustrated on Figure 2.1 [TR010060/APP/6.2].

Project		REGIONAL DELIVERY PARTNERSHIP A12 CHELMSFORD TO A120 WIDENING SCHEME	
Drawing Title		ENVIRONMENTAL STATEMENT FIGURE 8.4 PHOTOSHEETS REPRESENTATIVE VIEWPOINT 16 WINTER (SHEET 34 OF 81)	
Jacobs No	B36601D1	Client No	HE551497
Development Consent Order Drawing Number	TR010060/APP/6.2	Rev	P01
Drawing Number		HE551497-JAC-LDC-SCHW-PH-L-0001	
Development Consent Order Drawing Number		TR010060/APP/6.2	
APFP Regulation		Regulation 5(2)(a)	

Rev. ---	Rev. date ---	Purpose of revision ---	Drawn ---	Check'd ---	Rev'd ---	Appr'd ---
Rev. P01	Rev. date 28/06/22	Purpose of revision For DCO application	Drawn MG	Check'd HB	Rev'd HM	Appr'd SG
Drawing Status						
S4 - SUITABLE FOR STAGE APPROVAL						
Scale			DO NOT SCALE			
SCALE @ A1			DO NOT SCALE			
Client						

©Copyright 2022 Jacobs U.K. Limited. This concept and information contained in this document are the property of Jacobs. Use or copying of this document in whole or in part without the written permission of Jacobs constitutes an infringement of copyright. Jacobs has been prepared in reliance of, and for the exclusive use of, Jacobs' Clients, and is subject to, and shall be disseminated with, the provisions of the contract between Jacobs and the client. Jacobs accepts no liability or responsibility whatsoever for or in respect of, and use of, and use of, or reliance upon, this drawing by a third party.

Indicative extent of J24 - Kelvedon North interchange

Indicative location of J24
Underbridge screened by tree belt

Existing culvert
to be abandoned

Indicative location of
proposed culvert

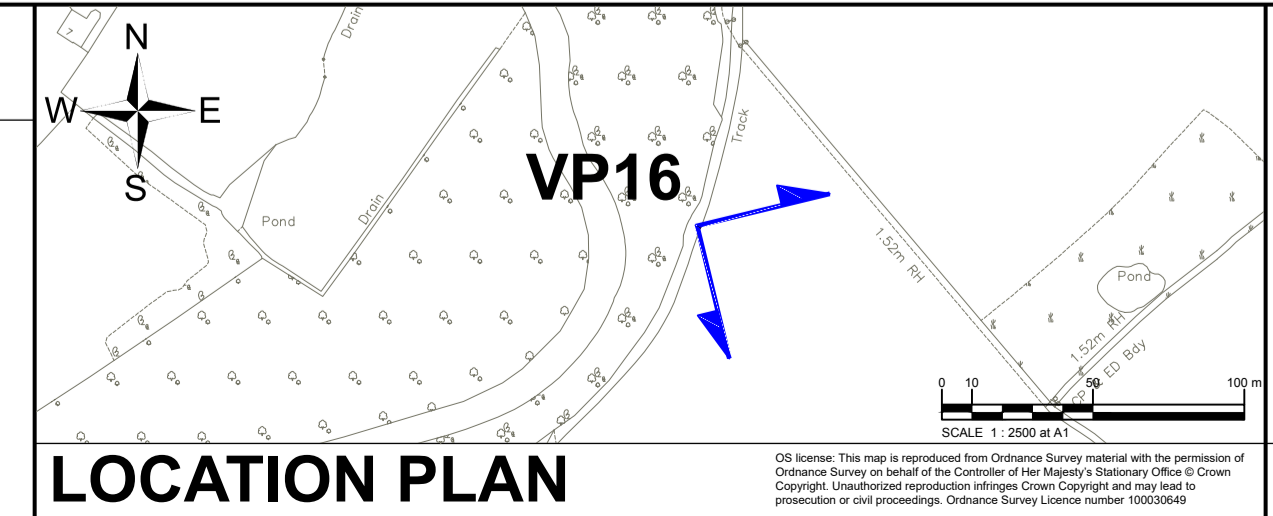
A12




VIEWPOINT 16: Representative view south-east from PRoW 92_15, east of Brockwell Meadows Local Nature Reserve, Kelvedon

Visualisation type: Type 1, annotated photograph (in accordance with *Visual Representation of Development Proposals Technical Guidance Note 06/19 (Landscape Institute 2019)*)
Date and Time of photograph: 13/07/2021 at 15:25
Season: Summer
OS grid reference: 586831, 218655
Projection: Cylindrical
Sheet size: A1

Enlargement factor: 96% @ A1
Camera type: Canon EOS 5D MARK III
Camera lens size: 50 mm
Camera height above ground level: 1.6 m
Horizontal field of view: 90°
Direction of view: Looking south-east



- NOTES:**
- Existing features are annotated in black.
 - Indicative extent / location of proposed scheme is annotated in blue.
 - If using this image to judge scale, view at A1 sheet size. The A1 sheet should be viewed centrally at a comfortable arm's length.
 - The position and direction of the representative and illustrative viewpoints in the context of the proposed scheme are illustrated on the viewpoint location plan at the start of Figure 8.4 and on Figure 8.3 [TR010060/APP/6.2].
 - For extent of vegetation removal, refer to the Retained and Removed Vegetation Plans [TR010060/APP/2.14].
 - Landscape mitigation is illustrated on Figure 2.1 [TR010060/APP/6.2].

Project		REGIONAL DELIVERY PARTNERSHIP A12 CHELMSFORD TO A120 WIDENING SCHEME		Rev. ---	Rev. date ---	Purpose of revision	Drawn --	Check'd --	Rev'd --	Appr'd --
Drawing Title		ENVIRONMENTAL STATEMENT FIGURE 8.4 PHOTOSHEETS REPRESENTATIVE VIEWPOINT 16 SUMMER (SHEET 35 OF 81)		Rev. P01	Rev. date 28/06/22	For DCO application	Drawn MG	Check'd HB	Rev'd HM	Appr'd SG
Drawing Number		HE551497-JAC-LDC-SCHW-PH-L-0001		Scale		SCALE @ A1	DO NOT SCALE			
Development Consent Order Drawing Number		TR010060/APP/6.2		Client						
AAPP Regulation		Regulation 5(2)(a)								

OS license: This map is reproduced from Ordnance Survey material with the permission of Ordnance Survey on behalf of the Controller of the Majesty's Stationery Office © Crown Copyright. Unauthorised reproduction is illegal. Crown Copyright and may also be protected by other proceedings. Ordnance Survey License number 10003648

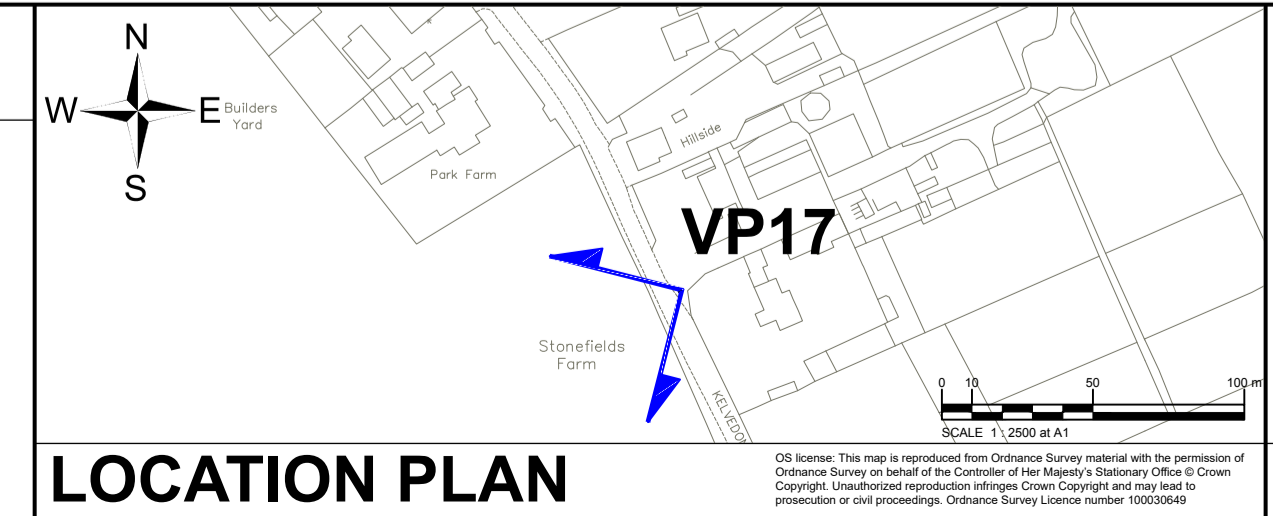
©Copyright 2022 Jacobs U.K. Limited. This concept and information contained in this document are the property of Jacobs. Use or copying of this document is prohibited without the written permission of Jacobs. Jacobs warrants an assignment of copyright. Limitation: This drawing has been prepared on behalf of and for the exclusive use of Jacobs Clients, and is subject to, and shall be disseminated with, the provisions of the contract between Jacobs and the client. Jacobs accepts no liability or responsibility whatsoever for or in respect of, and use of, and use of, or reliance upon, this drawing by a third party.



VIEWPOINT 17: Representative view west from residential properties along B1023 Inworth Road

Visualisation type: Type 1, annotated photograph (in accordance with *Visual Representation of Development Proposals Technical Guidance Note 06/19 (Landscape Institute 2019)*)
 Date and Time of photograph: 17/03/2021 at 10:13
 Season: Winter
 OS grid reference: 587849, 218693
 Projection: Cylindrical
 Sheet size: A1

Enlargement factor: 96% @ A1
 Camera type: Canon EOS 5D MARK III
 Camera lens size: 50 mm
 Camera height above ground level: 1.6 m
 Horizontal field of view: 90°
 Direction of view: Looking south-west



NOTES:

- Existing features are annotated in black.
- Indicative extent / location of proposed scheme is annotated in blue.
- If using this image to judge scale, view at A1 sheet size. The A1 sheet should be viewed centrally at a comfortable arm's length.
- The position and direction of the representative and illustrative viewpoints in the context of the proposed scheme are illustrated on the viewpoint location plan at the start of Figure 8.4 and on Figure 8.3 [TR010060/APP/6.2].
- For extent of vegetation removal, refer to the Retained and Removed Vegetation Plans [TR010060/APP/2.14].
- Landscape mitigation is illustrated on Figure 2.1 [TR010060/APP/6.2].

Project	REGIONAL DELIVERY PARTNERSHIP A12 CHELMSFORD TO A120 WIDENING SCHEME	
Drawing Title	ENVIRONMENTAL STATEMENT FIGURE 8.4 PHOTOSHEETS REPRESENTATIVE VIEWPOINT 17 WINTER (SHEET 36 OF 81)	
Jacobs No	B36601D1	Client No HE551497
Drawing Number	HE551497-JAC-LDC-SCHW-PH-L-0001	Rev P01
Development Consent Order Drawing Number	TR010060/APP/6.2	AFFP Regulation Regulation 5(2)(a)

Rev. ---	Rev. date ---	Purpose of revision ---	Drawn ---	Check'd ---	Rev'd ---	Appr'd ---
Rev. P01	Rev. date 28/06/22	Purpose of revision For DCO application	Drawn MG	Check'd HB	Rev'd HM	Appr'd SG
Drawing Status						
S4 - SUITABLE FOR STAGE APPROVAL						
Scale			DO NOT SCALE			
SCALE @ A1			DO NOT SCALE			
Client						

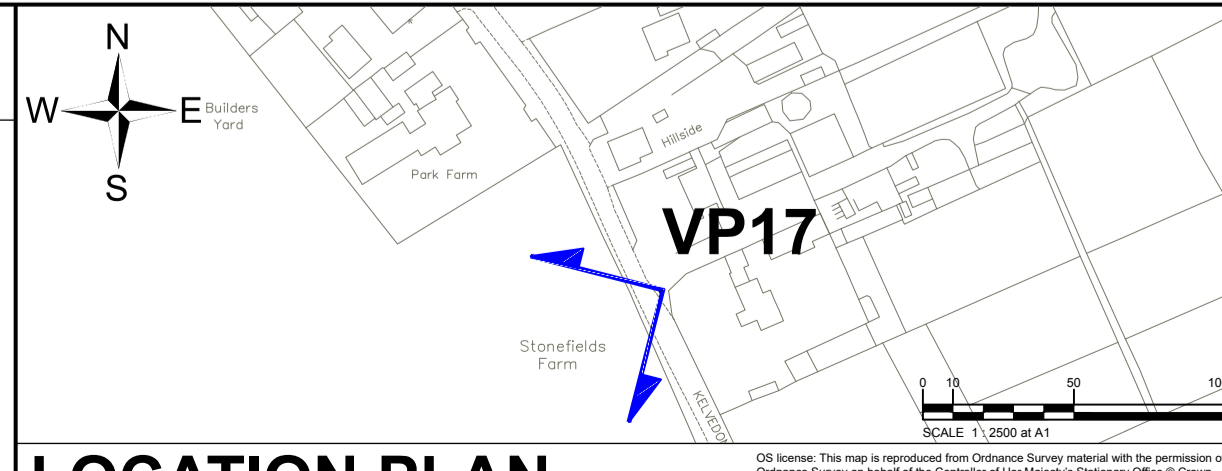


*Archaeological trial trenching underway at the time photograph was taken. Land reinstated to previous agricultural use upon completion.

VIEWPOINT 17: Representative view west from residential properties along B1023 Inworth Road*

Visualisation type: Type 1, annotated photograph (in accordance with *Visual Representation of Development Proposals Technical Guidance Note 06/19 (Landscape Institute 2019)*)
 Date and Time of photograph: 14/07/2021 at 08:44
 Season: Summer
 OS grid reference: 587849, 218693
 Projection: Cylindrical
 Sheet size: A1

Enlargement factor: 96% @ A1
 Camera type: Canon EOS 5D MARK III
 Camera lens size: 50 mm
 Camera height above ground level: 1.6 m
 Horizontal field of view: 90°
 Direction of view: Looking south-west



- NOTES:**
- Existing features are annotated in black.
 - Indicative extent / location of proposed scheme is annotated in blue.
 - If using this image to judge scale, view at A1 sheet size. The A1 sheet should be viewed centrally at a comfortable arm's length.
 - The position and direction of the representative and illustrative viewpoints in the context of the proposed scheme are illustrated on the viewpoint location plan at the start of Figure 8.4 and on Figure 8.3 [TR010060/APP/6.2].
 - For extent of vegetation removal, refer to the Retained and Removed Vegetation Plans [TR010060/APP/2.14].
 - Landscape mitigation is illustrated on Figure 2.1 [TR010060/APP/6.2].

Project		REGIONAL DELIVERY PARTNERSHIP A12 CHELMSFORD TO A120 WIDENING SCHEME	
Drawing Title		ENVIRONMENTAL STATEMENT FIGURE 8.4 PHOTOSHEETS REPRESENTATIVE VIEWPOINT 17 SUMMER (SHEET 37 OF 81)	
Jacobs No	B36601D1	Client No	HE551497
Drawing Number	HE551497-JAC-LDC-SCHW-PH-L-0001	Rev	P01
Development Consent Order Drawing Number		TR010060/APP/6.2	
AAPP Regulation		Regulation 5(2)(a)	

Rev. ---	Rev. date ---	Purpose of revision ---	Drawn ---	Check'd ---	Rev'd ---	Appr'd ---
Rev. P01	Rev. date 28/06/22	Purpose of revision For DCO application	Drawn MG	Check'd HB	Rev'd HM	Appr'd SG
Drawing Status						
S4 - SUITABLE FOR STAGE APPROVAL						
Scale			DO NOT SCALE			
SCALE @ A1			DO NOT SCALE			
Client						

©Copyright 2022 Jacobs U.K. Limited. This concept and information contained in this document are the property of Jacobs. Use or copying of this document is allowed only in strict accordance with the written permission of Jacobs. Jacobs warrants an obligation of copyright. This drawing has been prepared on behalf of and for the exclusive use of Jacobs. Clients, shall be subject to, and shall be bound by, the provisions of the contract between Jacobs and the client. Jacobs accepts no liability or responsibility whatsoever for or in respect of, and use of, and use of, or reliance upon, this drawing by a third party.

Indicative extent of proposed scheme

Drive to Prested Hall

Indicative location of Prested Hall access road

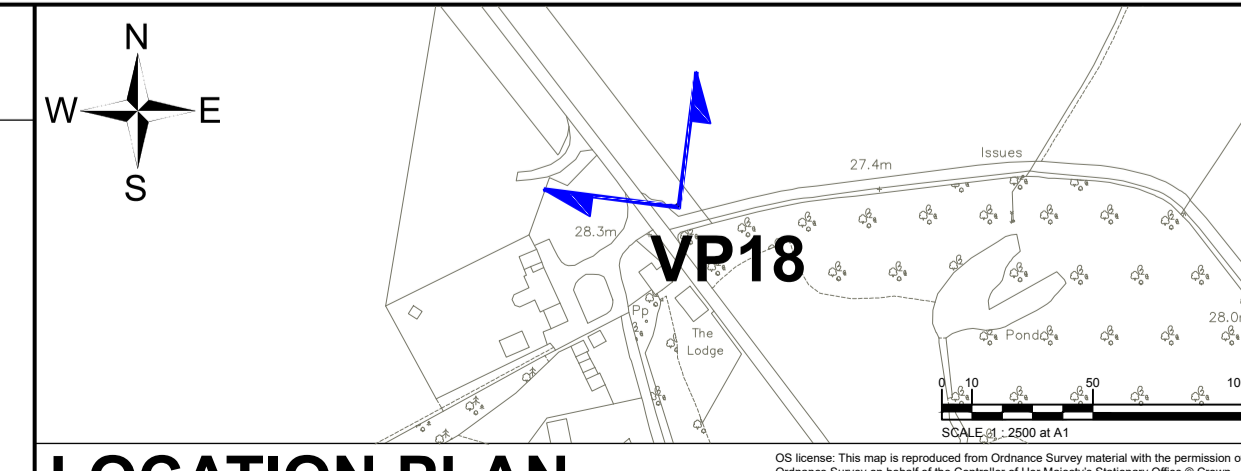
Indicative location of attenuation pond screened by intervening trees and hedgerow



VIEWPOINT 18: Representative view north-west along PRoW 78_12, east of the driveway to Prested Hall (grade II listed)

Visualisation type: Type 1, annotated photograph (in accordance with *Visual Representation of Development Proposals Technical Guidance Note 06/19 (Landscape Institute 2019)*)
 Date and Time of photograph: 17/03/2021 at 9:43
 Season: Winter
 OS grid reference: 588194, 219867
 Projection: Cylindrical
 Sheet size: A1

Enlargement factor: 96% @ A1
 Camera type: Canon EOS 5D MARK III
 Camera lens size: 50 mm
 Camera height above ground level: 1.6 m
 Horizontal field of view: 90°
 Direction of view: Looking north-west



- NOTES:**
- Existing features are annotated in black.
 - Indicative extent / location of proposed scheme is annotated in blue.
 - If using this image to judge scale, view at A1 sheet size. The A1 sheet should be viewed centrally at a comfortable arm's length.
 - The position and direction of the representative and illustrative viewpoints in the context of the proposed scheme are illustrated on the viewpoint location plan at the start of Figure 8.4 and on Figure 8.3 [TR010060/APP/6.2].
 - For extent of vegetation removal, refer to the Retained and Removed Vegetation Plans [TR010060/APP/2.14].
 - Landscape mitigation is illustrated on Figure 2.1 [TR010060/APP/6.2].

Project		REGIONAL DELIVERY PARTNERSHIP A12 CHELMSFORD TO A120 WIDENING SCHEME		Rev. ---	Rev. date ---	Purpose of revision	Drawn --	Check'd --	Rev'd --	Appr'd --
Drawing Title		ENVIRONMENTAL STATEMENT FIGURE 8.4 PHOTOSHEETS REPRESENTATIVE VIEWPOINT 18 WINTER (SHEET 38 OF 81)		Rev. P01	Rev. date 28/06/22	Purpose of revision For DCO application	Drawn MG	Check'd HB	Rev'd HM	Appr'd SG
Drawing Number		HE551497-JAC-LDC-SCHW-PH-L-0001		Client		SCALE @ A1		DO NOT SCALE		
Development Consent Order Drawing Number		TR010060/APP/6.2		Client		A120 WIDENING SCHEME		Regulation 5(2)(a)		

Drawing Status		S4 - SUITABLE FOR STAGE APPROVAL	
Scale		DO NOT SCALE	
Client			

©Copyright 2022 Jacobs U.K. Limited. This concept and information contained in this document are the property of Jacobs. Use or copying of this document is not permitted without the written permission of Jacobs. Jacobs warrants an obligation of copyright. This drawing has been prepared on behalf of and for the exclusive use of Jacobs. Clients, and is subject to, and shall be disseminated with, the provisions of the contract between Jacobs and the client. Jacobs accepts no liability or responsibility whatsoever for or in respect of, and use of, and use of, or reliance upon, this drawing by a third party.

Indicative extent of proposed scheme

Drive to Prested Hall

Indicative location of Prested Hall access road

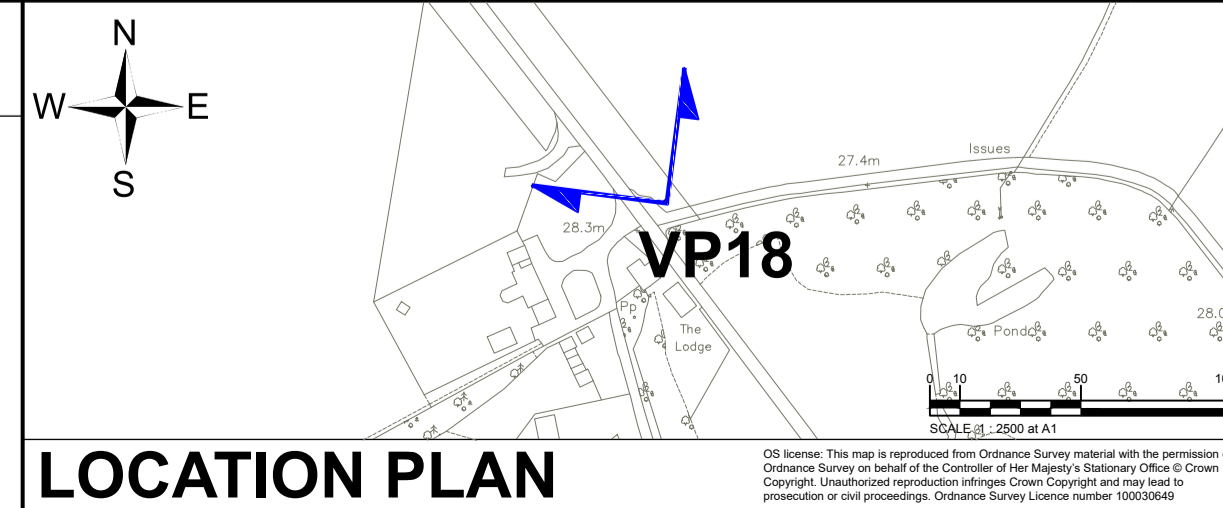
Indicative location of attenuation pond screened by intervening trees and hedgerow



VIEWPOINT 18: Representative view north-west along PRoW 78_12, east of the driveway to Prested Hall (grade II listed)

Visualisation type: Type 1, annotated photograph (in accordance with *Visual Representation of Development Proposals Technical Guidance Note 06/19 (Landscape Institute 2019)*)
 Date and Time of photograph: 13/07/2021 at 9:43
 Season: Summer
 OS grid reference: 588194, 219867
 Projection: Cylindrical
 Sheet size: A1

Enlargement factor: 96% @ A1
 Camera type: Canon EOS 5D MARK III
 Camera lens size: 50 mm
 Camera height above ground level: 1.6 m
 Horizontal field of view: 90°
 Direction of view: Looking north-west



LOCATION PLAN

NOTES:

- 1) Existing features are annotated in black.
- 2) Indicative extent / location of proposed scheme is annotated in blue.
- 3) If using this image to judge scale, view at A1 sheet size. The A1 sheet should be viewed centrally at a comfortable arm's length.
- 4) The position and direction of the representative and illustrative viewpoints in the context of the proposed scheme are illustrated on the viewpoint location plan at the start of Figure 8.4 and on Figure 8.3 [TR010060/APP/6.2].
- 5) For extent of vegetation removal, refer to the Retained and Removed Vegetation Plans [TR010060/APP/2.14].
- 6) Landscape mitigation is illustrated on Figure 2.1 [TR010060/APP/6.2].

Project		REGIONAL DELIVERY PARTNERSHIP A12 CHELMSFORD TO A120 WIDENING SCHEME	
Drawing Title		ENVIRONMENTAL STATEMENT FIGURE 8.4 PHOTOSHEETS REPRESENTATIVE VIEWPOINT 18 SUMMER (SHEET 39 OF 81)	
Jacobs No	B36601D1	Client No	HE551497
Development Consent Order Drawing Number	TR010060/APP/6.2	Rev	P01
A120 WIDENING SCHEME		Regulation 5(2)(a)	

Rev. ---	Rev. date ---	Purpose of revision ---	Drawn ---	Check'd ---	Rev'd ---	Appr'd ---
Rev. P01	Rev. date 28/06/22	Purpose of revision For DCO application	Drawn MG	Check'd HB	Rev'd HM	Appr'd SG
Drawing Status						
S4 - SUITABLE FOR STAGE APPROVAL						
Scale			DO NOT SCALE			
Client						

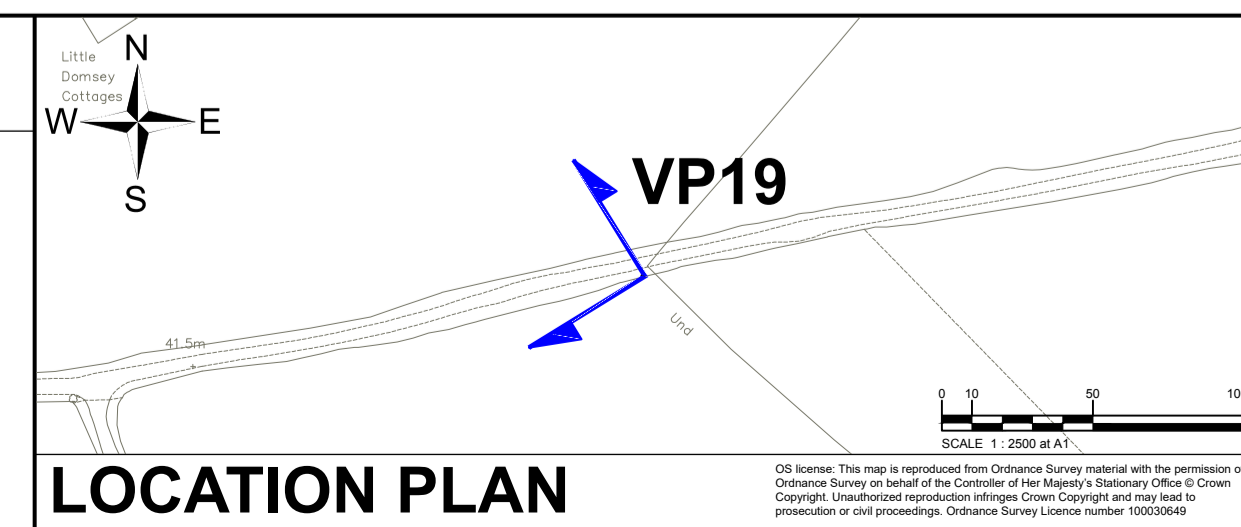
Indicative extent of proposed scheme



VIEWPOINT 19: Representative view west from PRoW 128_23, south of Easthorpe Road

Visualisation type: Type 1, annotated photograph (in accordance with *Visual Representation of Development Proposals Technical Guidance Note 06/19 (Landscape Institute 2019)*)
 Date and Time of photograph: 09/03/2021 at 17:19
 Season: Winter
 OS grid reference: 589216, 221104
 Projection: Cylindrical
 Sheet size: A1

Enlargement factor: 96% @ A1
 Camera type: Canon EOS 5D MARK III
 Camera lens size: 50 mm
 Camera height above ground level: 1.6 m
 Horizontal field of view: 90°
 Direction of view: Looking west



NOTES:

- Existing features are annotated in black.
- Indicative extent / location of proposed scheme is annotated in blue.
- If using this image to judge scale, view at A1 sheet size. The A1 sheet should be viewed centrally at a comfortable arm's length.
- The position and direction of the representative and illustrative viewpoints in the context of the proposed scheme are illustrated on the viewpoint location plan at the start of Figure 8.4 and on Figure 8.3 [TR010060/APP/6.2].
- For extent of vegetation removal, refer to the Retained and Removed Vegetation Plans [TR010060/APP/2.14].
- Landscape mitigation is illustrated on Figure 2.1 [TR010060/APP/6.2].

Project		REGIONAL DELIVERY PARTNERSHIP A12 CHELMSFORD TO A120 WIDENING SCHEME		Rev. ---	Rev. date ---	Purpose of revision	Drawn --	Check'd --	Rev'd --	Appr'd --
Drawing Title		ENVIRONMENTAL STATEMENT FIGURE 8.4 PHOTOSHEETS REPRESENTATIVE VIEWPOINT 19 WINTER (SHEET 40 OF 81)		Rev. P01	Rev. date 28/06/22	For DCO application	Drawn MG	Check'd HB	Rev'd HM	Appr'd SG
Drawing Number		HE551497-JAC-LDC-SCHW-PH-L-0001		Scale		SCALE @ A1	DO NOT SCALE			
Development Consent Order Drawing Number		TR010060/APP/6.2		Client						
APP Regulation		Regulation 5(2)(a)								

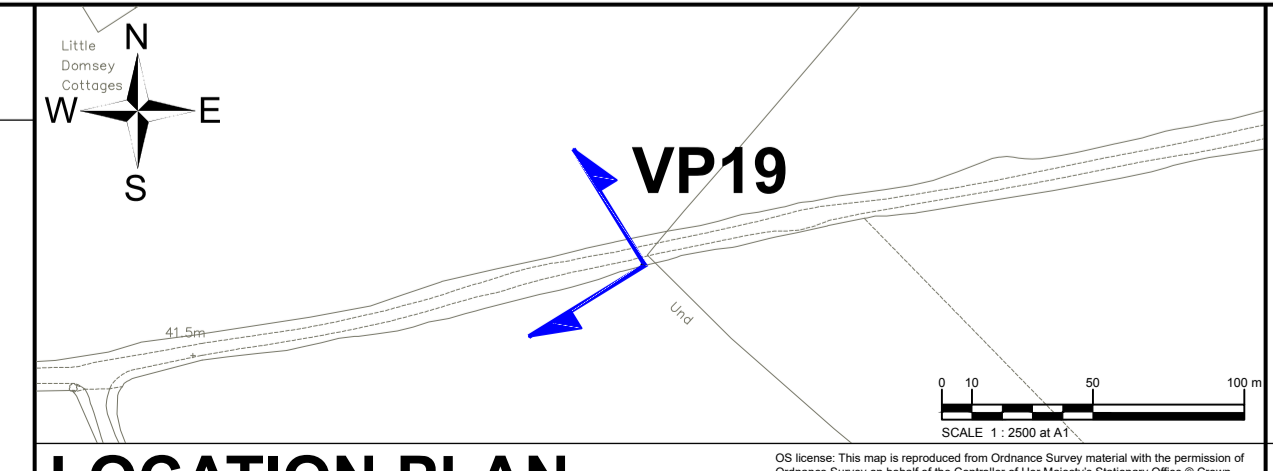
Indicative extent of proposed scheme



VIEWPOINT 19: Representative view west from PRoW 128_23, south of Easthorpe Road

Visualisation type: Type 1, annotated photograph (in accordance with *Visual Representation of Development Proposals Technical Guidance Note 06/19 (Landscape Institute 2019)*)
 Date and Time of photograph: 13/07/2021 at 11:03
 Season: Summer
 OS grid reference: 589216, 221104
 Projection: Cylindrical
 Sheet size: A1

Enlargement factor: 96% @ A1
 Camera type: Canon EOS 5D MARK III
 Camera lens size: 50 mm
 Camera height above ground level: 1.6 m
 Horizontal field of view: 90°
 Direction of view: Looking west



- NOTES:**
- Existing features are annotated in black.
 - Indicative extent / location of proposed scheme is annotated in blue.
 - If using this image to judge scale, view at A1 sheet size. The A1 sheet should be viewed centrally at a comfortable arm's length.
 - The position and direction of the representative and illustrative viewpoints in the context of the proposed scheme are illustrated on the viewpoint location plan at the start of Figure 8.4 and on Figure 8.3 [TR010060/APP/6.2].
 - For extent of vegetation removal, refer to the Retained and Removed Vegetation Plans [TR010060/APP/2.14].
 - Landscape mitigation is illustrated on Figure 2.1 [TR010060/APP/6.2].

Project		REGIONAL DELIVERY PARTNERSHIP A12 CHELMSFORD TO A120 WIDENING SCHEME		Rev. ---	Rev. date ---	Purpose of revision	Drawn ---	Check'd ---	Rev'd ---	Appr'd ---
Drawing Title		ENVIRONMENTAL STATEMENT FIGURE 8.4 PHOTOSHEETS REPRESENTATIVE VIEWPOINT 19 SUMMER (SHEET 41 OF 81)		Rev. P01	Rev. date 28/06/22	Purpose of revision For DCO application	Drawn MG	Check'd HB	Rev'd HM	Appr'd SG
Drawing Number		HE551497-JAC-LDC-SCHW-PHL-0001		Scale		SCALE @ A1	DO NOT SCALE			
Development Consent Order Drawing Number		TR010060/APP/6.2		Client		national highways				
APP Regulation		Regulation 5(2)(a)								

Drawing Status		S4 - SUITABLE FOR STAGE APPROVAL	
Client		national highways	

Indicative extent of proposed acoustic bund

Indicative extent of proposed scheme

Residential property
north-west of Easthorpe
Green Farmhouse

A12

Easthorpe
Green

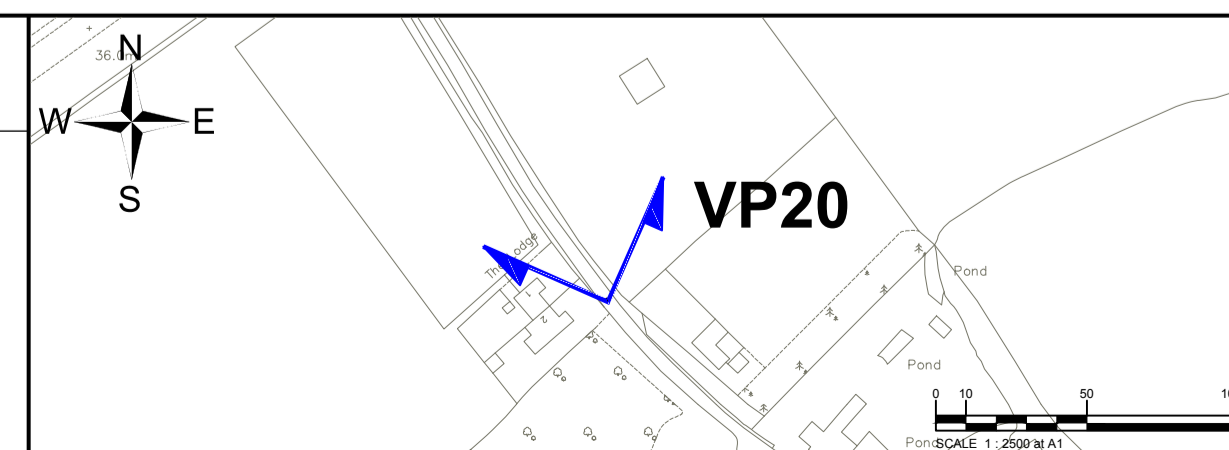
Indicative location of Wishing
Well Overbridge access road



VIEWPOINT 20: Representative view north of PRoW 128_22, and Easthorpe Green Farmhouse (grade II listed)

Visualisation type: Type 1, annotated photograph (in accordance with *Visual Representation of Development Proposals Technical Guidance Note 06/19 (Landscape Institute 2019)*)
Date and Time of photograph: 09/03/2021 at 16:44
Season: Winter
OS grid reference: 590212, 222045
Projection: Cylindrical
Sheet size: A1

Enlargement factor: 96% @ A1
Camera type: Canon EOS 5D MARK III
Camera lens size: 50 mm
Camera height above ground level: 1.6 m
Horizontal field of view: 90°
Direction of view: Looking north-west



LOCATION PLAN

OS license: This map is reproduced from Ordnance Survey material with the permission of Ordnance Survey on behalf of the Controller of the Majesty's Stationery Office © Crown Copyright. Unauthorised reproduction infringes Crown Copyright and may lead to prosecution or civil proceedings. Ordnance Survey License number 100038648

NOTES:

- Existing features are annotated in black.
- Indicative extent / location of proposed scheme is annotated in blue.
- If using this image to judge scale, view at A1 sheet size. The A1 sheet should be viewed centrally at a comfortable arm's length.
- The position and direction of the representative and illustrative viewpoints in the context of the proposed scheme are illustrated on the viewpoint location plan at the start of Figure 8.4 and on Figure 8.3 [TR010060/APP/6.2].
- For extent of vegetation removal, refer to the Retained and Removed Vegetation Plans [TR010060/APP/2.14].
- Landscape mitigation is illustrated on Figure 2.1 [TR010060/APP/6.2].


Project REGIONAL DELIVERY PARTNERSHIP A12 CHELMSFORD TO A120 WIDENING SCHEME		Rev. --- P01	Rev. date 28/06/22	Purpose of revision For DCO application	Drawn MG	Check'd HB	Rev'd HM	App'd SG
Drawing Title ENVIRONMENTAL STATEMENT FIGURE 8.4 PHOTOSHEETS REPRESENTATIVE VIEWPOINT 20 WINTER (SHEET 42 OF 81)		Drawing Status S4 - SUITABLE FOR STAGE APPROVAL						
Jacobs No B36601D1	Client No HE551497	Scale SCALE @ A1		DO NOT SCALE				
Drawing Number HE551497-JAC-LDC-SCHW-PH-L-0001		Rev P01		Client national highways				
Development Consent Order Drawing Number TR010060/APP/6.2		AAPP Regulation Regulation 5(2)(a)						

Indicative extent of proposed acoustic bund

Indicative extent of proposed scheme

Residential property
north-west of Easthorpe
Green Farmhouse

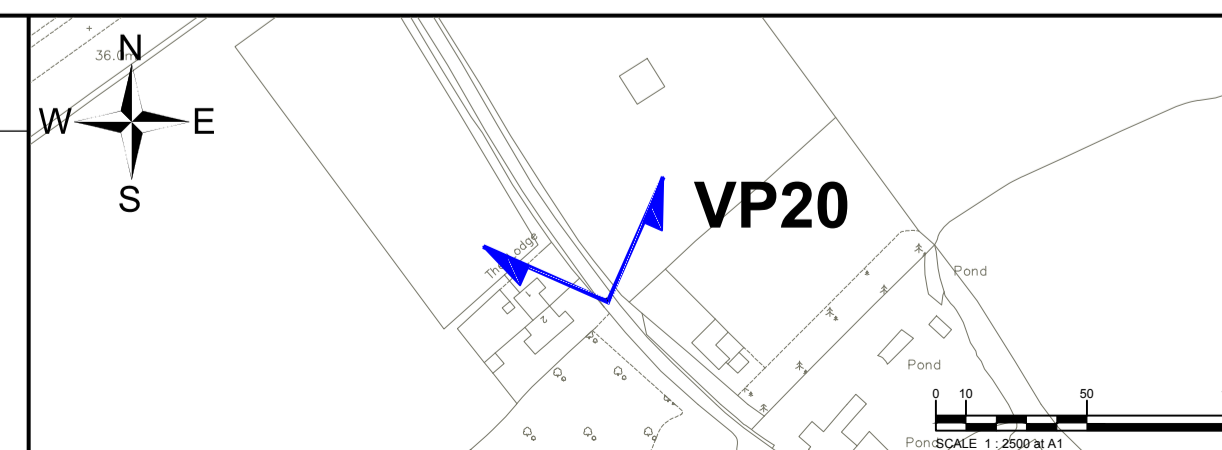
A12 Easthorpe Green Indicative location of Wishing Well Overbridge access road



VIEWPOINT 20: Representative view north of PRoW 128_22, and Easthorpe Green Farmhouse (grade II listed)

Visualisation type: Type 1, annotated photograph (in accordance with *Visual Representation of Development Proposals Technical Guidance Note 06/19 (Landscape Institute 2019)*)
Date and Time of photograph: 17/03/2021 at 10:22
Season: Summer
OS grid reference: 590212, 222045
Projection: Cylindrical
Sheet size: A1

Enlargement factor: 96% @ A1
Camera type: Canon EOS 5D MARK III
Camera lens size: 50 mm
Camera height above ground level: 1.6 m
Horizontal field of view: 90°
Direction of view: Looking north-west



LOCATION PLAN

NOTES:

- Existing features are annotated in black.
- Indicative extent / location of proposed scheme is annotated in blue.
- If using this image to judge scale, view at A1 sheet size. The A1 sheet should be viewed centrally at a comfortable arm's length.
- The position and direction of the representative and illustrative viewpoints in the context of the proposed scheme are illustrated on the viewpoint location plan at the start of Figure 8.4 and on Figure 8.3 [TR010060/APP/6.2].
- For extent of vegetation removal, refer to the Retained and Removed Vegetation Plans [TR010060/APP/2.14].
- Landscape mitigation is illustrated on Figure 2.1 [TR010060/APP/6.2].

Project		REGIONAL DELIVERY PARTNERSHIP A12 CHELMSFORD TO A120 WIDENING SCHEME		Rev. ---	Rev. date ---	Purpose of revision	Drawn --	Check'd --	Rev'd --	Appr'd --
Drawing Title		ENVIRONMENTAL STATEMENT FIGURE 8.4 PHOTOSHEETS REPRESENTATIVE VIEWPOINT 20 SUMMER (SHEET 43 OF 81)		Rev. P01	Rev. date 28/06/22	Purpose of revision For DCO application	Drawn MG	Check'd HB	Rev'd HM	Appr'd SG
Drawing Number		HE551497-JAC-LDC-SCHW-PH-L-0001		Scale		SCALE @ A1		DO NOT SCALE		
Client		national highways		Drawing Status		S4 - SUITABLE FOR STAGE APPROVAL				
Development Consent Order Drawing Number		TR010060/APP/6.2		A120 Regulation		Regulation 5(2)(a)				

Indicative extent of proposed scheme

Terlingfair Kennels

PRoW 128_28

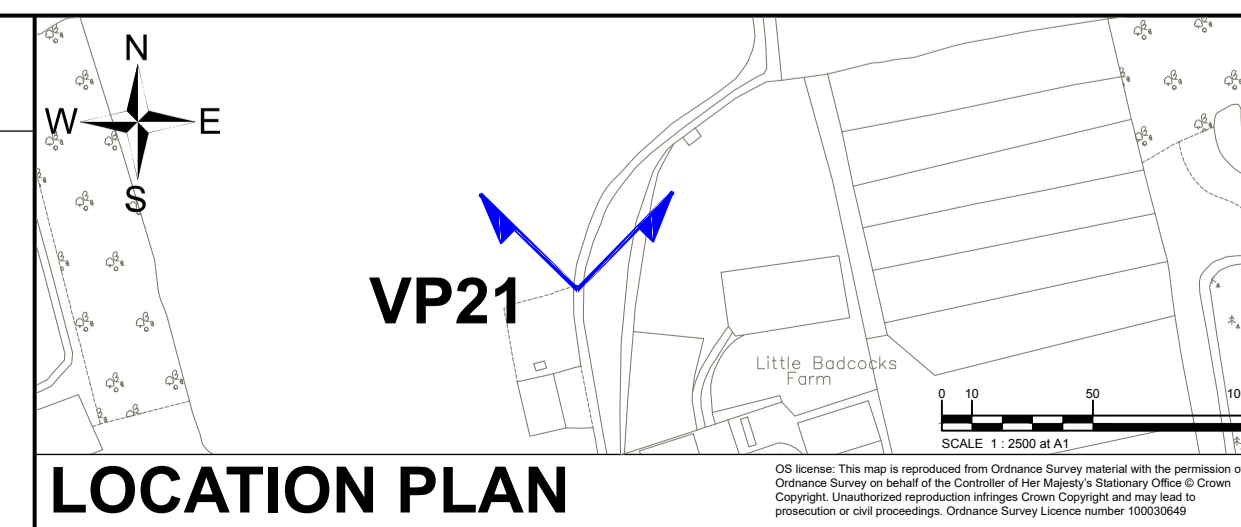
Little Bircholt Farm



VIEWPOINT 21: Representative view north from PRoW 128_28, Easthorpe


Visualisation type: Type 1, annotated photograph (in accordance with *Visual Representation of Development Proposals Technical Guidance Note 06/19 (Landscape Institute 2019)*)
 Date and Time of photograph: 11/03/2021 at 14:04
 Season: Winter
 OS grid reference: 591298, 221596
 Projection: Cylindrical
 Sheet size: A1

Enlargement factor: 96% @ A1
 Camera type: Canon EOS 5D MARK III
 Camera lens size: 50 mm
 Camera height above ground level: 1.6 m
 Horizontal field of view: 90°
 Direction of view: Looking north



NOTES:

- 1) Existing features are annotated in black.
- 2) Indicative extent / location of proposed scheme is annotated in blue.
- 3) If using this image to judge scale, view at A1 sheet size. The A1 sheet should be viewed centrally at a comfortable arm's length.
- 4) The position and direction of the representative and illustrative viewpoints in the context of the proposed scheme are illustrated on the viewpoint location plan at the start of Figure 8.4 and on Figure 8.3 [TR010060/APP/6.2].
- 5) For extent of vegetation removal, refer to the Retained and Removed Vegetation Plans [TR010060/APP/2.14].
- 6) Landscape mitigation is illustrated on Figure 2.1 [TR010060/APP/6.2].

Project		REGIONAL DELIVERY PARTNERSHIP A12 CHELMSFORD TO A120 WIDENING SCHEME		Rev. ---	Rev. date ---	Purpose of revision	Drawn ---	Check'd ---	Rev'd ---	Appr'd ---
Drawing Title		ENVIRONMENTAL STATEMENT FIGURE 8.4 PHOTOSHEETS REPRESENTATIVE VIEWPOINT 21 WINTER (SHEET 44 OF 81)		Rev. P01	Rev. date 28/06/22	For DCO application	Drawn MG	Check'd HB	Rev'd HM	Appr'd SG
Drawing Number		HE551497-JAC-LDC-SCHW-PH-L-0001		Scale		SCALE @ A1	DO NOT SCALE			
Development Consent Order Drawing Number		TR010060/APP/6.2		Client						
A12 CHELMSFORD TO A120 WIDENING SCHEME		HE551497		A12 CHELMSFORD TO A120 WIDENING SCHEME		Regulation 5(2)(a)				

Indicative extent of proposed scheme

Terlingfair Kennels
screened by intervening
vegetation

PRoW 128_28

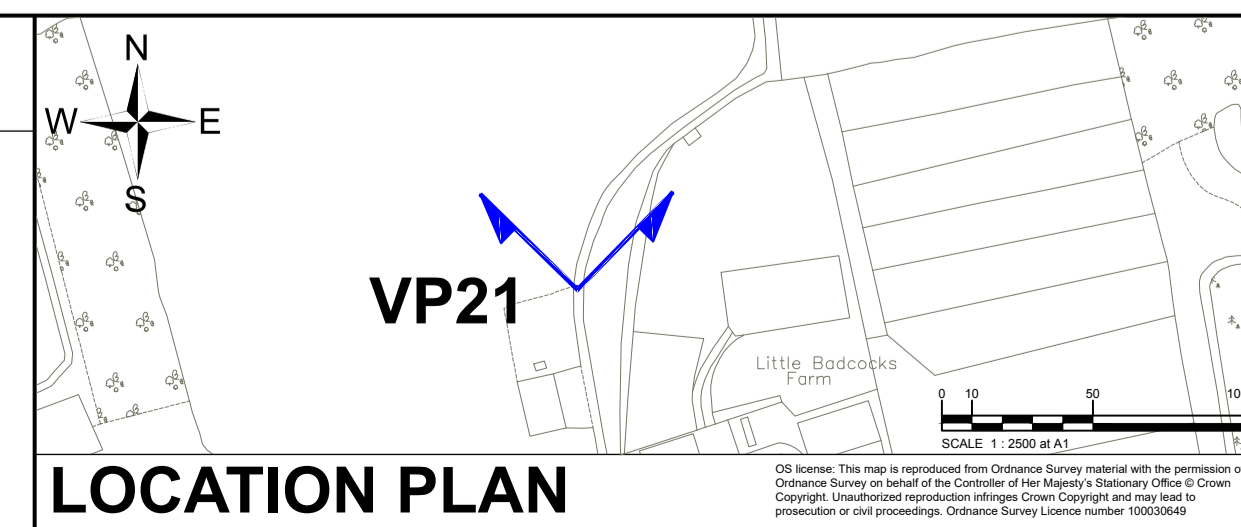
Little Bircholt Farm



VIEWPOINT 21: Representative view north from PRoW 128_28, Easthorpe

Visualisation type: Type 1, annotated photograph (in accordance with *Visual Representation of Development Proposals Technical Guidance Note 06/19 (Landscape Institute 2019)*)
Date and Time of photograph: 13/07/2021 at 11:31
Season: Summer
OS grid reference: 591298, 221596
Projection: Cylindrical
Sheet size: A1

Enlargement factor: 96% @ A1
Camera type: Canon EOS 5D MARK III
Camera lens size: 50 mm
Camera height above ground level: 1.6 m
Horizontal field of view: 90°
Direction of view: Looking north



NOTES:

- Existing features are annotated in black.
- Indicative extent / location of proposed scheme is annotated in blue.
- If using this image to judge scale, view at A1 sheet size. The A1 sheet should be viewed centrally at a comfortable arm's length.
- The position and direction of the representative and illustrative viewpoints in the context of the proposed scheme are illustrated on the viewpoint location plan at the start of Figure 8.4 and on Figure 8.3 [TR010060/APP/6.2].
- For extent of vegetation removal, refer to the Retained and Removed Vegetation Plans [TR010060/APP/2.14].
- Landscape mitigation is illustrated on Figure 2.1 [TR010060/APP/6.2].

Project		REGIONAL DELIVERY PARTNERSHIP A12 CHELMSFORD TO A120 WIDENING SCHEME		Rev. ---	Rev. date ---	Purpose of revision	Drawn ---	Check'd ---	Rev'd ---	App'd ---
Drawing Title		ENVIRONMENTAL STATEMENT FIGURE 8.4 PHOTOSHEETS REPRESENTATIVE VIEWPOINT 21 SUMMER (SHEET 45 OF 81)		Rev. P01	Rev. date 28/06/22	Purpose of revision For DCO application	Drawn MG	Check'd HB	Rev'd HM	App'd SG
Drawing Number		HE551497-JAC-LDC-SCHW-PH-L-0001		Scale		SCALE @ A1	DO NOT SCALE			
Development Consent Order Drawing Number		TR010060/APP/6.2		Client						
APP Regulation		Regulation 5(2)(a)								

Indicative extent of acoustic bund

Indicative extent of proposed scheme

Indicative location of gantry

Indicative location of proposed Potts Green Bridge

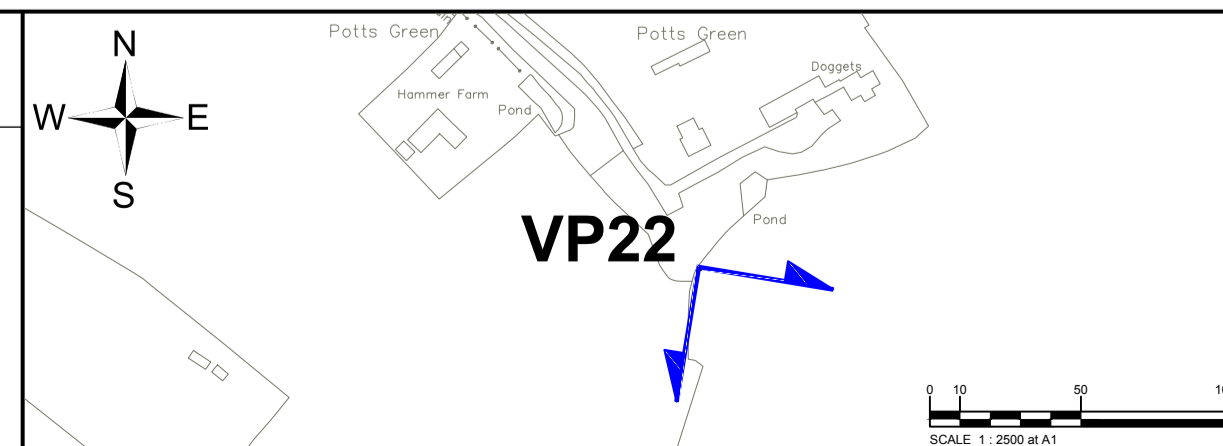
PRoW 144_19



VIEWPOINT 22: Representative view south-east from PRoW 144_19 near Doggets Hammer Farm (grade II listed), Potts Green

Visualisation type: Type 1, annotated photograph (in accordance with *Visual Representation of Development Proposals Technical Guidance Note 06/19 (Landscape Institute 2019)*)
 Date and Time of photograph: 09/03/2021 at 15:50
 Season: Winter
 OS grid reference: 591067, 222760
 Projection: Cylindrical
 Sheet size: A1

Enlargement factor: 96% @ A1
 Camera type: Canon EOS 5D MARK III
 Camera lens size: 50 mm
 Camera height above ground level: 1.6 m
 Horizontal field of view: 90°
 Direction of view: Looking south-east



LOCATION PLAN

NOTES:

- Existing features are annotated in black.
- Indicative extent / location of proposed scheme is annotated in blue.
- If using this image to judge scale, view at A1 sheet size. The A1 sheet should be viewed centrally at a comfortable arm's length.
- The position and direction of the representative and illustrative viewpoints in the context of the proposed scheme are illustrated on the viewpoint location plan at the start of Figure 8.4 and on Figure 8.3 [TR010060/APP/6.2].
- For extent of vegetation removal, refer to the Retained and Removed Vegetation Plans [TR010060/APP/2.14].
- Landscape mitigation is illustrated on Figure 2.1 [TR010060/APP/6.2].

Project		REGIONAL DELIVERY PARTNERSHIP A12 CHELMSFORD TO A120 WIDENING SCHEME	
Drawing Title		ENVIRONMENTAL STATEMENT FIGURE 8.4 PHOTOSHEETS REPRESENTATIVE VIEWPOINT 22 WINTER (SHEET 46 OF 81)	
Jacobs No	B36601D1	Client No	HE551497
Drawing Number	HE551497-JAC-LDC-SCHW-PH-L-0001	Rev	P01
Development Consent Order Drawing Number		TR010060/APP/6.2	
APP Regulation		Regulation 5(2)(a)	

Rev. ---	Rev. date ---	Purpose of revision ---	Drawn ---	Check'd ---	Rev'd ---	Appr'd ---
Rev. P01	Rev. date 28/06/22	Purpose of revision For DCO application	Drawn MG	Check'd HB	Rev'd HM	Appr'd SG
Drawing Status						
S4 - SUITABLE FOR STAGE APPROVAL						
Scale			DO NOT SCALE			
SCALE @ A1			DO NOT SCALE			
Client						

Indicative extent of acoustic bund

Indicative extent of proposed scheme

Indicative location of gantry

Indicative location of proposed Potts Green Bridge

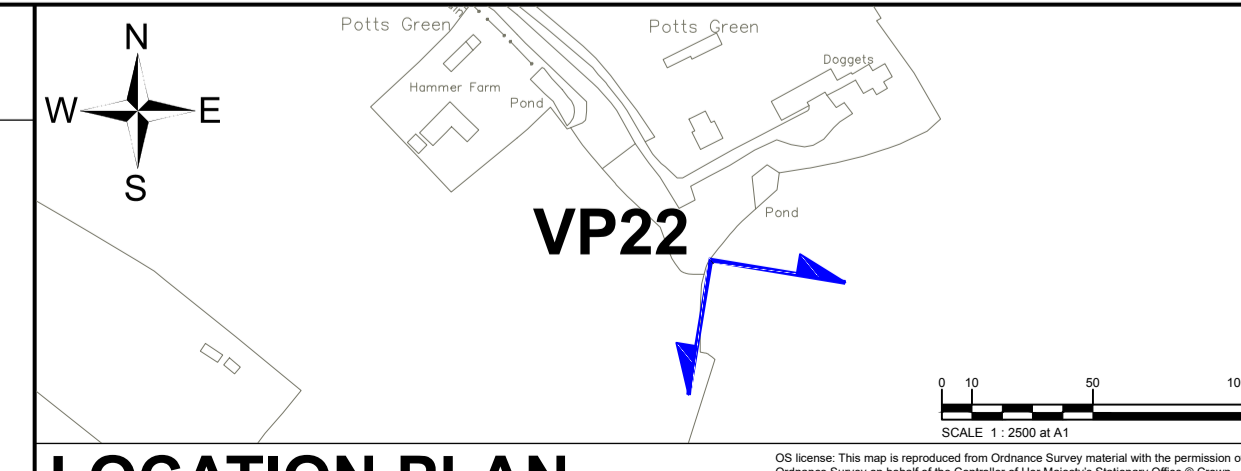
PRoW 144_19



VIEWPOINT 22: Representative view south-east from PRoW 144_19 near Doggets Hammer Farm (grade II listed), Potts Green

Visualisation type: Type 1, annotated photograph (in accordance with *Visual Representation of Development Proposals Technical Guidance Note 06/19 (Landscape Institute 2019)*)
 Date and Time of photograph: 15/07/2021 at 14:01
 Season: Summer
 OS grid reference: 591067, 222760
 Projection: Cylindrical
 Sheet size: A1

Enlargement factor: 96% @ A1
 Camera type: Canon EOS 5D MARK III
 Camera lens size: 50 mm
 Camera height above ground level: 1.6 m
 Horizontal field of view: 90°
 Direction of view: Looking south-east



- NOTES:**
- Existing features are annotated in black.
 - Indicative extent / location of proposed scheme is annotated in blue.
 - If using this image to judge scale, view at A1 sheet size. The A1 sheet should be viewed centrally at a comfortable arm's length.
 - The position and direction of the representative and illustrative viewpoints in the context of the proposed scheme are illustrated on the viewpoint location plan at the start of Figure 8.4 and on Figure 8.3 [TR010060/APP/6.2].
 - For extent of vegetation removal, refer to the Retained and Removed Vegetation Plans [TR010060/APP/2.14].
 - Landscape mitigation is illustrated on Figure 2.1 [TR010060/APP/6.2].

Project		REGIONAL DELIVERY PARTNERSHIP A12 CHELMSFORD TO A120 WIDENING SCHEME	
Drawing Title		ENVIRONMENTAL STATEMENT FIGURE 8.4 PHOTOSHEETS REPRESENTATIVE VIEWPOINT 22 SUMMER (SHEET 47 OF 81)	
Jacobs No	B36601D1	Client No	HE551497
Development Consent Order Drawing Number	TR010060/APP/6.2	Rev	P01
A120 WIDENING SCHEME		Regulation 5(2)(a)	

Rev. ---	Rev. date ---	Purpose of revision	Drawn --	Check'd --	Rev'd --	Appr'd --
Rev. P01	Rev. date 28/06/22	For DCO application	Drawn MG	Check'd HB	Rev'd HM	Appr'd SG
Drawing Status						
S4 - SUITABLE FOR STAGE APPROVAL						
Scale			DO NOT SCALE			
Client						

Indicative extent of J25 - Marks Tey interchange

A12 behind fence
Old London Road

PRoW 144_16

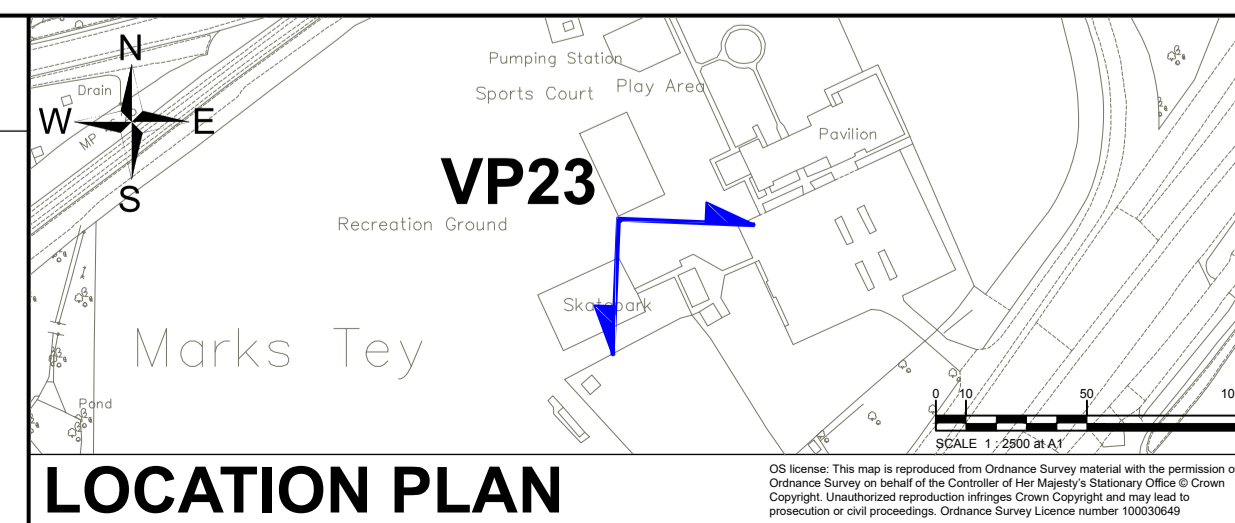
Skate Park,
Marks Tey



VIEWPOINT 23: Representative view south-east from PRoW 144_16 at Marks Tey recreation ground

Visualisation type: Type 1, annotated photograph (in accordance with *Visual Representation of Development Proposals Technical Guidance Note 06/19 (Landscape Institute 2019)*)
Date and Time of photograph: 10/03/2021 at 13:20
Season: Winter
OS grid reference: 591261, 223561
Projection: Cylindrical
Sheet size: A1

Enlargement factor: 96% @ A1
Camera type: Canon EOS 5D MARK III
Camera lens size: 50 mm
Camera height above ground level: 1.6 m
Horizontal field of view: 90°
Direction of view: Looking south-east



NOTES:

- Existing features are annotated in black.
- Indicative extent / location of proposed scheme is annotated in blue.
- If using this image to judge scale, view at A1 sheet size. The A1 sheet should be viewed centrally at a comfortable arm's length.
- The position and direction of the representative and illustrative viewpoints in the context of the proposed scheme are illustrated on the viewpoint location plan at the start of Figure 8.4 and on Figure 8.3 [TR010060/APP/6.2].
- For extent of vegetation removal, refer to the Retained and Removed Vegetation Plans [TR010060/APP/2.14].
- Landscape mitigation is illustrated on Figure 2.1 [TR010060/APP/6.2].

Project REGIONAL DELIVERY PARTNERSHIP A12 CHELMSFORD TO A120 WIDENING SCHEME		Rev. --- P01	Rev. date 28/06/22	Purpose of revision For DCO application	Drawn MG	Check'd HB	Rev'd HM	Appr'd SG
Drawing Title ENVIRONMENTAL STATEMENT FIGURE 8.4 PHOTOSHEETS REPRESENTATIVE VIEWPOINT 23 WINTER (SHEET 48 OF 81)		Drawing Status S4 - SUITABLE FOR STAGE APPROVAL						
Jacobs No B36601D1	Client No HE551497	Scale SCALE @ A1		DO NOT SCALE				
Drawing Number HE551497-JAC-LDC-SCHW-PH-L-0001		Rev P01		Client national highways				
Development Consent Order Drawing Number TR010060/APP/6.2		APP Regulation Regulation 5(2)(a)						

Indicative extent of J25 - Marks Tey interchange

A12 behind fence
Old London Road

PRoW 144_16

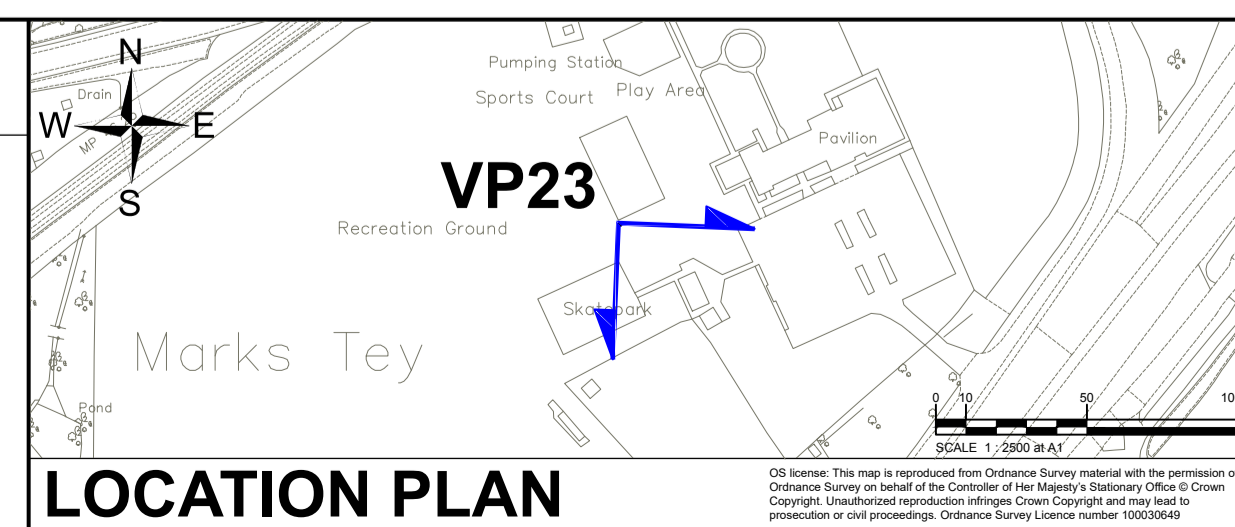
Skate Park,
Marks Tey



VIEWPOINT 23: Representative view south-east from PRoW 144_16 at Marks Tey recreation ground

Visualisation type: Type 1, annotated photograph (in accordance with *Visual Representation of Development Proposals Technical Guidance Note 06/19 (Landscape Institute 2019)*)
Date and Time of photograph: 12/07/2021 at 13:20
Season: Summer
OS grid reference: 591261, 223561
Projection: Cylindrical
Sheet size: A1

Enlargement factor: 96% @ A1
Camera type: Canon EOS 5D MARK III
Camera lens size: 50 mm
Camera height above ground level: 1.6 m
Horizontal field of view: 90°
Direction of view: Looking south-east



NOTES:

- Existing features are annotated in black.
- Indicative extent / location of proposed scheme is annotated in blue.
- If using this image to judge scale, view at A1 sheet size. The A1 sheet should be viewed centrally at a comfortable arm's length.
- The position and direction of the representative and illustrative viewpoints in the context of the proposed scheme are illustrated on the viewpoint location plan at the start of Figure 8.4 and on Figure 8.3 [TR010060/APP/6.2].
- For extent of vegetation removal, refer to the Retained and Removed Vegetation Plans [TR010060/APP/2.14].
- Landscape mitigation is illustrated on Figure 2.1 [TR010060/APP/6.2].

Project REGIONAL DELIVERY PARTNERSHIP A12 CHELMSFORD TO A120 WIDENING SCHEME		Rev. --- P01	Rev. date 28/06/22	Purpose of revision For DCO application	Drawn MG	Check'd HB	Rev'd HM	App'd SG
Drawing Title ENVIRONMENTAL STATEMENT FIGURE 8.4 PHOTOSHEETS REPRESENTATIVE VIEWPOINT 23 SUMMER (SHEET 49 OF 81)		Drawing Status S4 - SUITABLE FOR STAGE APPROVAL						
Jacobs No B36601D1	Client No HE551497	Scale SCALE @ A1		DO NOT SCALE				
Drawing Number HE551497-JAC-LDC-SCHW-PH-L-0001		Rev P01		Client national highways				
Development Consent Order Drawing Number TR010060/APP/6.2		Regulation 5(2)(a)						

Indicative extent of J25 - Marks Tey interchange

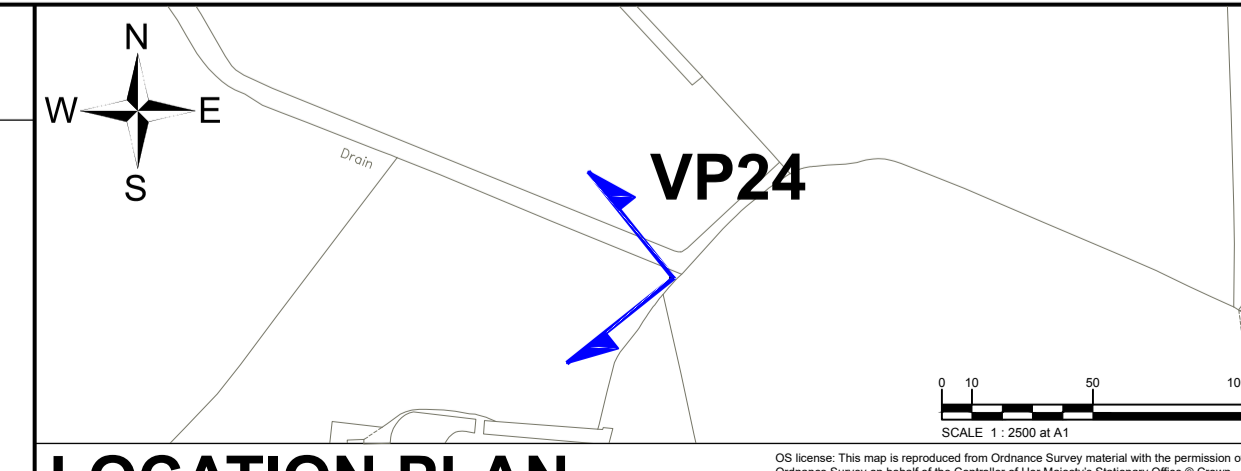
Indicative location of gantry
 Indicative location of attenuation pond partially screened by intervening tree belt
 PRow 144_77



VIEWPOINT 24: Representative view west from PRow 144_17 next to Marks Tey Hall (grade II listed)

Visualisation type: Type 1, annotated photograph (in accordance with *Visual Representation of Development Proposals Technical Guidance Note 06/19 (Landscape Institute 2019)*)
 Date and Time of photograph: 09/03/2021 at 15:19
 Season: Winter
 OS grid reference: 591782, 223377
 Projection: Cylindrical
 Sheet size: A1

Enlargement factor: 96% @ A1
 Camera type: Canon EOS 5D MARK III
 Camera lens size: 50 mm
 Camera height above ground level: 1.6 m
 Horizontal field of view: 90°
 Direction of view: Looking west



- NOTES:**
- Existing features are annotated in black.
 - Indicative extent / location of proposed scheme is annotated in blue.
 - If using this image to judge scale, view at A1 sheet size. The A1 sheet should be viewed centrally at a comfortable arm's length.
 - The position and direction of the representative and illustrative viewpoints in the context of the proposed scheme are illustrated on the viewpoint location plan at the start of Figure 8.4 and on Figure 8.3 [TR010060/APP/6.2].
 - For extent of vegetation removal, refer to the Retained and Removed Vegetation Plans [TR010060/APP/2.14].
 - Landscape mitigation is illustrated on Figure 2.1 [TR010060/APP/6.2].

Project		REGIONAL DELIVERY PARTNERSHIP A12 CHELMSFORD TO A120 WIDENING SCHEME	
Drawing Title		ENVIRONMENTAL STATEMENT FIGURE 8.4 PHOTOSHEETS REPRESENTATIVE VIEWPOINT 24 WINTER (SHEET 50 OF 81)	
Jacobs No	B36601D1	Client No	HE551497
Drawing Number		HE551497-JAC-LDC-SCHW-PH-L-0001	
Development Consent Order Drawing Number		TR010060/APP/6.2	
Rev		P01	
Rev date		28/06/22	
Purpose of revision		For DCO application	
Drawing Status		S4 - SUITABLE FOR STAGE APPROVAL	
Scale		SCALE @ A1	
Client		DO NOT SCALE	

Rev	Rev date	Purpose of revision	Drawn	Check'd	Rev'd	Appr'd
---	---	---	---	---	---	---
Rev	Rev date	Purpose of revision	Drawn	Check'd	Rev'd	Appr'd
P01	28/06/22	For DCO application	MG	HB	HM	SG



©Copyright 2022 Jacobs U.K. Limited. This concept and information contained in this document are the property of Jacobs. Use or copying of this document is prohibited without the written permission of Jacobs. Jacobs, the Jacobs logo and the Jacobs name are registered trademarks of Jacobs U.K. Limited. All other trademarks are the property of their respective owners. Jacobs U.K. Limited is a registered company in England and Wales, registered number 10053648.

Indicative extent of J25 - Marks Tey interchange

Indicative location of gantry
Indicative location of attenuation pond screened by intervening tree belt

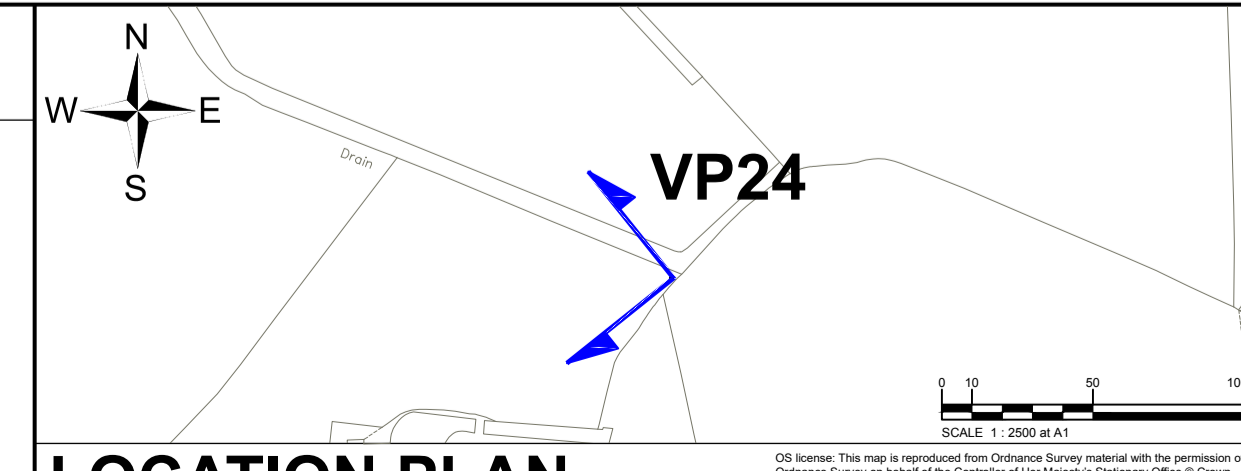
PRoW 144_77



VIEWPOINT 24: Representative view west from PRoW 144_17 next to Marks Tey Hall (grade II listed)

Visualisation type: Type 1, annotated photograph (in accordance with *Visual Representation of Development Proposals Technical Guidance Note 06/19 (Landscape Institute 2019)*)
Date and Time of photograph: 12/07/2021 at 15:04
Season: Summer
OS grid reference: 591782, 223377
Projection: Cylindrical west
Sheet size: A1

Enlargement factor: 96% @ A1
Camera type: Canon EOS 5D MARK III
Camera lens size: 50 mm
Camera height above ground level: 1.6 m
Horizontal field of view: 90°
Direction of view: Looking west



NOTES:
1) Existing features are annotated in black.
2) Indicative extent / location of proposed scheme is annotated in blue.
3) If using this image to judge scale, view at A1 sheet size. The A1 sheet should be viewed centrally at a comfortable arm's length.
4) The position and direction of the representative and illustrative viewpoints in the context of the proposed scheme are illustrated on the viewpoint location plan at the start of Figure 8.4 and on Figure 8.3 [TR010060/APP/6.2].
5) For extent of vegetation removal, refer to the Retained and Removed Vegetation Plans [TR010060/APP/2.14].
6) Landscape mitigation is illustrated on Figure 2.1 [TR010060/APP/6.2].

Project		REGIONAL DELIVERY PARTNERSHIP A12 CHELMSFORD TO A120 WIDENING SCHEME	
Drawing Title		ENVIRONMENTAL STATEMENT FIGURE 8.4 PHOTOSHEETS REPRESENTATIVE VIEWPOINT 24 SUMMER (SHEET 51 OF 81)	
Jacobs No	B36601D1	Client No	HE551497
Development Consent Order Drawing Number	TR010060/APP/6.2	Rev	P01
A120		Regulation 5(2)(a)	

Rev. ---	Rev. date ---	Purpose of revision ---	Drawn ---	Check'd ---	Rev'd ---	Appr'd ---
Rev. P01	Rev. date 28/06/22	Purpose of revision For DCO application	Drawn MG	Check'd HB	Rev'd HM	Appr'd SG
Drawing Status						
S4 - SUITABLE FOR STAGE APPROVAL						
Scale			DO NOT SCALE			
SCALE @ A1						
Client						

OS license: This map is reproduced from Ordnance Survey material with the permission of Ordnance Survey on behalf of the Controller of the Majesty's Stationery Office © Crown Copyright. Unauthorised reproduction is illegal. Copyright and any other rights in the data are reserved. Ordnance Survey Licence number 100038688

Indicative extent of proposed scheme

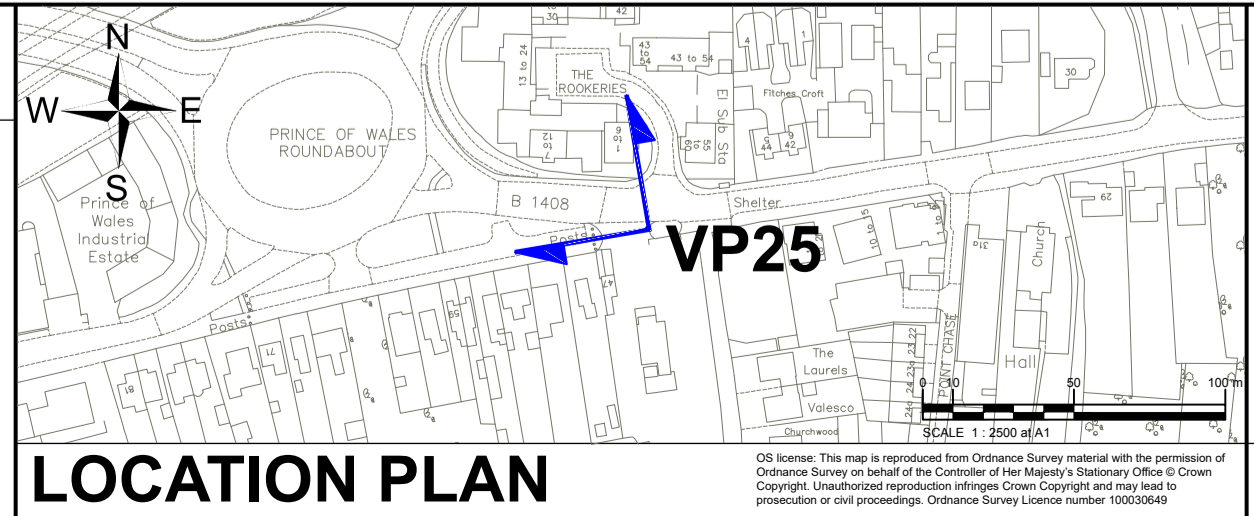
Indicative extent of J25 - Marks Tey interchange



VIEWPOINT 25: Representative view north-west from residential properties along London Road, Marks Tey

Visualisation type: Type 1, annotated photograph (in accordance with *Visual Representation of Development Proposals Technical Guidance Note 06/19 (Landscape Institute 2019)*)
 Date and Time of photograph: 09/03/2021 at 14:59
 Season: Winter
 OS grid reference: 592000, 223827
 Projection: Cylindrical
 Sheet size: A1

Enlargement factor: 96% @ A1
 Camera type: Canon EOS 5D MARK III
 Camera lens size: 50 mm
 Camera height above ground level: 1.6 m
 Horizontal field of view: 90°
 Direction of view: Looking north-west



NOTES:

- Existing features are annotated in black.
- Indicative extent / location of proposed scheme is annotated in blue.
- If using this image to judge scale, view at A1 sheet size. The A1 sheet should be viewed centrally at a comfortable arm's length.
- The position and direction of the representative and illustrative viewpoints in the context of the proposed scheme are illustrated on the viewpoint location plan at the start of Figure 8.4 and on Figure 8.3 [TR010060/APP/6.2].
- For extent of vegetation removal, refer to the Retained and Removed Vegetation Plans [TR010060/APP/2.14].
- Landscape mitigation is illustrated on Figure 2.1 [TR010060/APP/6.2].

Project	REGIONAL DELIVERY PARTNERSHIP A12 CHELMSFORD TO A120 WIDENING SCHEME			
Drawing Title	ENVIRONMENTAL STATEMENT FIGURE 8.4 PHOTOSHEETS REPRESENTATIVE VIEWPOINT 25 WINTER (SHEET 52 OF 81)			
Jacobs No	B36601D1	Client No	HE551497	
Drawing Number	HE551497-JAC-LDC-SCHW-PH-L-0001		Rev	P01
Development Consent Order Drawing Number	TR010060/APP/6.2	APP Regulation	Regulation 5(2)(a)	

Rev. No	Rev. date	Purpose of revision	Drawn	Check'd	Rev'd	App'd
---	---	---	---	---	---	---
Rev. No	Rev. date	Purpose of revision	Drawn	Check'd	Rev'd	App'd
P01	28/06/22	For DCO application	MG	HB	HM	SG
Drawing Status	S4 - SUITABLE FOR STAGE APPROVAL					
Scale	SCALE @ A1	DO NOT SCALE				
Client						

Indicative extent of proposed scheme

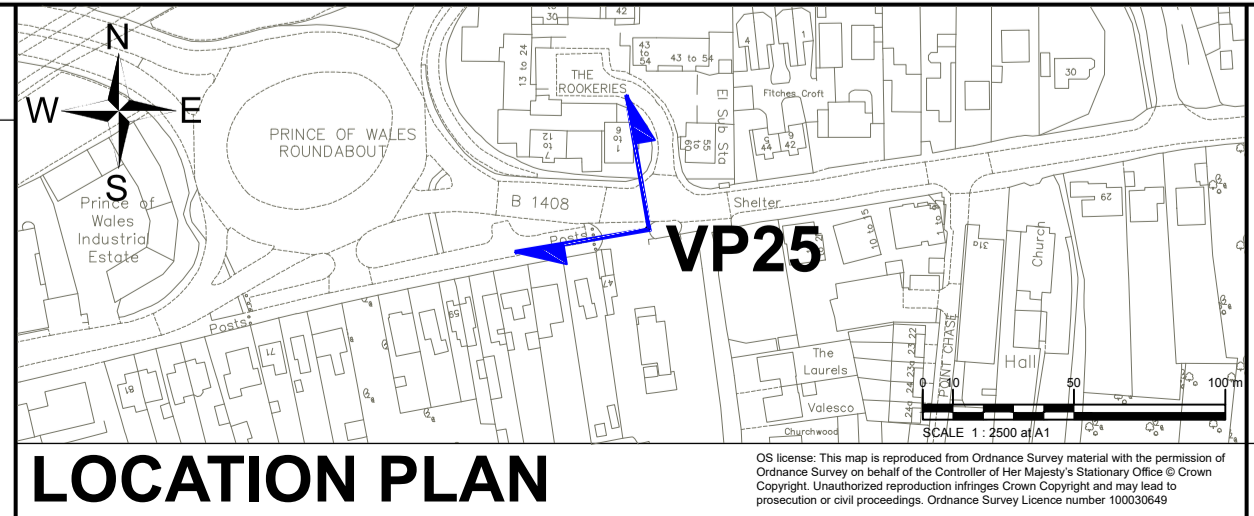
Indicative extent of J25 - Marks Tey interchange



VIEWPOINT 25: Representative view north-west from residential properties along London Road, Marks Tey

Visualisation type: Type 1, annotated photograph (in accordance with *Visual Representation of Development Proposals Technical Guidance Note 06/19 (Landscape Institute 2019)*)
 Date and Time of photograph: 12/07/2021 at 14:33
 Season: Summer
 OS grid reference: 592000, 223827
 Projection: Cylindrical
 Sheet size: A1

Enlargement factor: 96% @ A1
 Camera type: Canon EOS 5D MARK III
 Camera lens size: 50 mm
 Camera height above ground level: 1.6 m
 Horizontal field of view: 90°
 Direction of view: Looking north-west



NOTES:

- Existing features are annotated in black.
- Indicative extent / location of proposed scheme is annotated in blue.
- If using this image to judge scale, view at A1 sheet size. The A1 sheet should be viewed centrally at a comfortable arm's length.
- The position and direction of the representative and illustrative viewpoints in the context of the proposed scheme are illustrated on the viewpoint location plan at the start of Figure 8.4 and on Figure 8.3 [TR010060/APP/6.2].
- For extent of vegetation removal, refer to the Retained and Removed Vegetation Plans [TR010060/APP/2.14].
- Landscape mitigation is illustrated on Figure 2.1 [TR010060/APP/6.2].

Project	REGIONAL DELIVERY PARTNERSHIP A12 CHELMSFORD TO A120 WIDENING SCHEME			
Drawing Title	ENVIRONMENTAL STATEMENT FIGURE 8.4 PHOTOSHEETS REPRESENTATIVE VIEWPOINT 25 SUMMER (SHEET 53 OF 81)			
Jacobs No	B36601D1	Client No	HE551497	
Drawing Number	HE551497-JAC-LDC-SCHW-PH-L-0001		Rev	P01
Development Consent Order Drawing Number	TR010060/APP/6.2	APP Regulation	Regulation 5(2)(a)	

Rev. No	Rev. date	Purpose of revision	Drawn	Check'd	Rev'd	App'd
P01	28/06/22	For DCO application	MG	HB	HM	SG
Drawing Status			S4 - SUITABLE FOR STAGE APPROVAL			
Scale			SCALE @ A1 DO NOT SCALE			
Client						

Indicative location of proposed scheme

PRoW 149_27

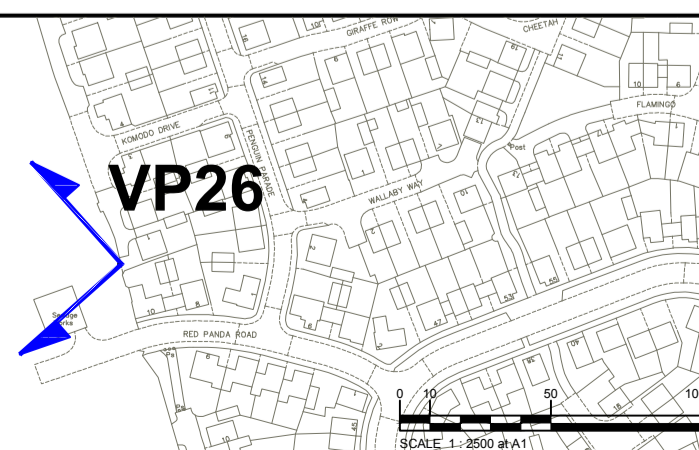
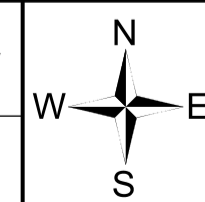
A12



VIEWPOINT 26: Representative view west from residential properties along Rhino Drive, Stanway

Visualisation type: Type 1, annotated photograph (in accordance with *Visual Representation of Development Proposals Technical Guidance Note 06/19 (Landscape Institute 2019)*)
 Date and Time of photograph: 09/03/2021 at 14:43
 Season: Winter
 OS grid reference: 594184, 224742
 Projection: Cylindrical
 Sheet size: A1

Enlargement factor: 96% @ A1
 Camera type: Canon EOS 5D MARK III
 Camera lens size: 50 mm
 Camera height above ground level: 1.6 m
 Horizontal field of view: 90°
 Direction of view: Looking west



LOCATION PLAN

NOTES:

- 1) Existing features are annotated in black.
- 2) Indicative extent / location of proposed scheme is annotated in blue.
- 3) If using this image to judge scale, view at A1 sheet size. The A1 sheet should be viewed centrally at a comfortable arm's length.
- 4) The position and direction of the representative and illustrative viewpoints in the context of the proposed scheme are illustrated on the viewpoint location plan at the start of Figure 8.4 and on Figure 8.3 [TR010060/APP/6.2].
- 5) For extent of vegetation removal, refer to the Retained and Removed Vegetation Plans [TR010060/APP/2.14].
- 6) Landscape mitigation is illustrated on Figure 2.1 [TR010060/APP/6.2].

Project		REGIONAL DELIVERY PARTNERSHIP A12 CHELMSFORD TO A120 WIDENING SCHEME	
Drawing Title		ENVIRONMENTAL STATEMENT FIGURE 8.4 PHOTOSHEETS REPRESENTATIVE VIEWPOINT 26 WINTER (SHEET 54 OF 81)	
Jacobs No	B36601D1	Client No	HE551497
Development Consent Order Drawing Number	TR010060/APP/6.2	Rev	P01
A12 CHELMSFORD TO A120 WIDENING SCHEME		Regulation 5(2)(a)	

Rev. ---	Rev. date ---	Purpose of revision ---	Drawn ---	Check'd ---	Rev'd ---	Appr'd ---
Rev. P01	Rev. date 28/06/22	Purpose of revision For DCO application	Drawn MG	Check'd HB	Rev'd HM	Appr'd SG
Drawing Status						
S4 - SUITABLE FOR STAGE APPROVAL						
Scale			DO NOT SCALE			
SCALE @ A1			DO NOT SCALE			
Client						

OS license: This map is reproduced from Ordnance Survey material with the permission of Ordnance Survey on behalf of the Controller of the Majesty's Stationery Office © Crown Copyright. Unauthorised reproduction is illegal. Copyright and any other rights reserved. Ordnance Survey Licence number 10003648

©Copyright 2022 Jacobs U.K. Limited. The concepts and information contained in this document are the property of Jacobs. Use or copying of this document is prohibited without the written permission of Jacobs. Jacobs, the Jacobs logo and the Jacobs name are trademarks of Jacobs. All other trademarks are the property of their respective owners. Jacobs accepts no liability or responsibility whatsoever for or in respect of, and use of, or reliance upon, this drawing by a third party.

Indicative location of proposed scheme

PRoW 149_27

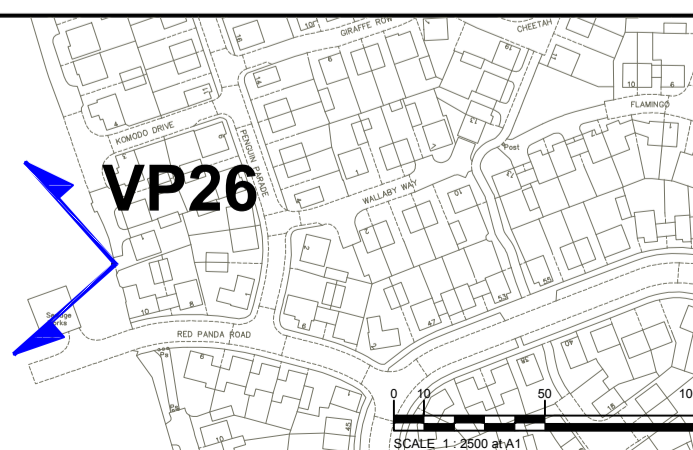
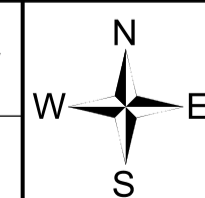
A12



VIEWPOINT 26: Representative view west from residential properties along Rhino Drive, Stanway

Visualisation type: Type 1, annotated photograph (in accordance with *Visual Representation of Development Proposals Technical Guidance Note 06/19 (Landscape Institute 2019)*)
 Date and Time of photograph: 12/07/2021 at 13:44
 Season: Summer
 OS grid reference: 594184, 224742
 Projection: Cylindrical
 Sheet size: A1

Enlargement factor: 96% @ A1
 Camera type: Canon EOS 5D MARK III
 Camera lens size: 50 mm
 Camera height above ground level: 1.6 m
 Horizontal field of view: 90°
 Direction of view: Looking west



LOCATION PLAN

NOTES:

- 1) Existing features are annotated in black.
- 2) Indicative extent / location of proposed scheme is annotated in blue.
- 3) If using this image to judge scale, view at A1 sheet size. The A1 sheet should be viewed centrally at a comfortable arm's length.
- 4) The position and direction of the representative and illustrative viewpoints in the context of the proposed scheme are illustrated on the viewpoint location plan at the start of Figure 8.4 and on Figure 8.3 [TR010060/APP/6.2].
- 5) For extent of vegetation removal, refer to the Retained and Removed Vegetation Plans [TR010060/APP/2.14].
- 6) Landscape mitigation is illustrated on Figure 2.1 [TR010060/APP/6.2].

Project		REGIONAL DELIVERY PARTNERSHIP A12 CHELMSFORD TO A120 WIDENING SCHEME	
Drawing Title		ENVIRONMENTAL STATEMENT FIGURE 8.4 PHOTOSHEETS REPRESENTATIVE VIEWPOINT 26 SUMMER (SHEET 55 OF 81)	
Jacobs No	B36601D1	Client No	HE551497
Drawing Number	HE551497-JAC-LDC-SCHW-PH-L-0001	Rev	P01
Development Consent Order Drawing Number		TR010060/APP/6.2	
AFPP Regulation		Regulation 5(2)(a)	

Rev. ---	Rev. date ---	Purpose of revision ---	Drawn ---	Check'd ---	Rev'd ---	Appr'd ---
Rev. P01	Rev. date 28/06/22	Purpose of revision For DCO application	Drawn MG	Check'd HB	Rev'd HM	Appr'd SG
Drawing Status						
S4 - SUITABLE FOR STAGE APPROVAL						
Scale			DO NOT SCALE			
SCALE @ A1						
Client						

OS license: This map is reproduced from Ordnance Survey material with the permission of Ordnance Survey on behalf of the Controller of the Majesty's Stationery Office © Crown Copyright. Unauthorised reproduction is illegal. Copyright and any other rights reserved.

©Copyright 2022 Jacobs U.K. Limited. The concepts and information contained in this document are the property of Jacobs. Use or copying of this document is prohibited without the written permission of Jacobs. Clients, shall be liable to, and shall indemnify and hold Jacobs harmless from and against, any and all claims, damages, losses, costs and expenses, including reasonable attorneys' fees, incurred by Jacobs in connection with the preparation of the subject matter of this document.



Indicative extent of J24 - Kelvedon North interchange

Indicative extent of Inworth Road improvements

Indicative extent of proposed road between J24 southern dumbbell and roundabout west of Inworth Road

Indicative location of proposed J24 Underbridge

Indicative location of J24 southern dumbbell

A12

Indicative location of gantry

Indicative location of gantry

Park Bridge to be widened

Indicative location of attenuation pond

Indicative location of roundabout

Indicative location of attenuation pond

Park Farm House

Indicative location of attenuation pond

Stonefields Farm Shop

Indicative location of floodplain compensation area

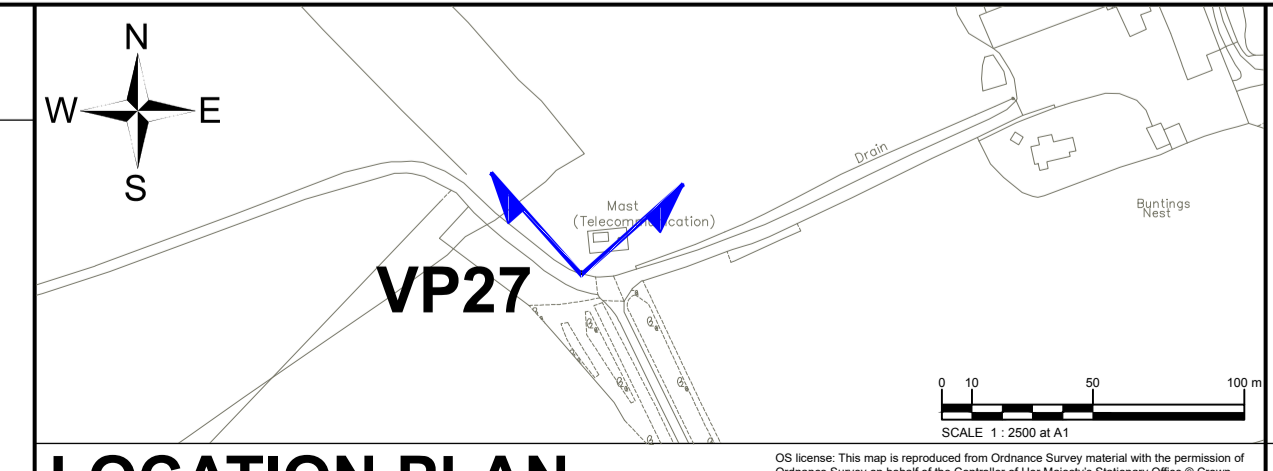
The Laurels



VIEWPOINT 27: Representative view north from PrOW 145_5, near Inworth Hall (grade II listed)

Visualisation type: Type 1, annotated photograph (in accordance with *Visual Representation of Development Proposals Technical Guidance Note 06/19 (Landscape Institute 2019)*)
 Date and Time of photograph: 12/03/2021 at 10:58
 Season: Winter
 OS grid reference: 587602, 218090
 Projection: Cylindrical
 Sheet size: A1

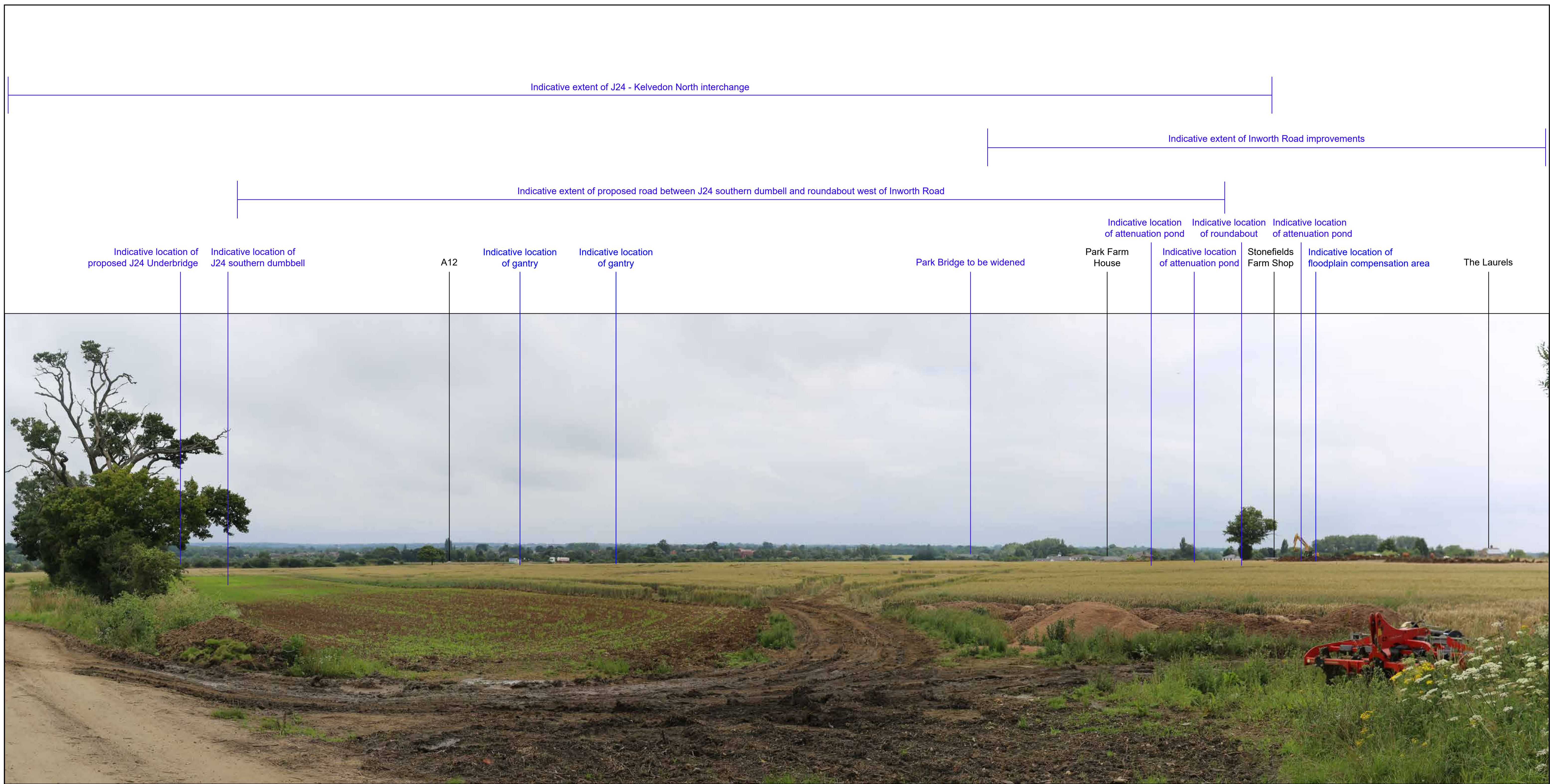
Enlargement factor: 96% @ A1
 Camera type: Canon EOS 5D MARK III
 Camera lens size: 50 mm
 Camera height above ground level: 1.6 m
 Horizontal field of view: 90°
 Direction of view: Looking north



NOTES:
 1) Existing features are annotated in black.
 2) Indicative extent / location of proposed scheme is annotated in blue.
 3) If using this image to judge scale, view at A1 sheet size. The A1 sheet should be viewed centrally at a comfortable arm's length.
 4) The position and direction of the representative and illustrative viewpoints in the context of the proposed scheme are illustrated on the viewpoint location plan at the start of Figure 8.4 and on Figure 8.3 [TR010060/APP/6.2].
 5) For extent of vegetation removal, refer to the Retained and Removed Vegetation Plans [TR010060/APP/2.14].
 6) Landscape mitigation is illustrated on Figure 2.1 [TR010060/APP/6.2].

Project		REGIONAL DELIVERY PARTNERSHIP A12 CHELMSFORD TO A120 WIDENING SCHEME	
Drawing Title		ENVIRONMENTAL STATEMENT FIGURE 8.4 PHOTOSHEETS REPRESENTATIVE VIEWPOINT 27 WINTER (SHEET 56 OF 81)	
Jacobs No	B36601D1	Client No	HE551497
Drawing Number	HE551497-JAC-LDC-SCHW-PH-L-0001	Rev	P01
Development Consent Order Drawing Number		TR010060/APP/6.2	
Regulation		Regulation 5(2)(a)	

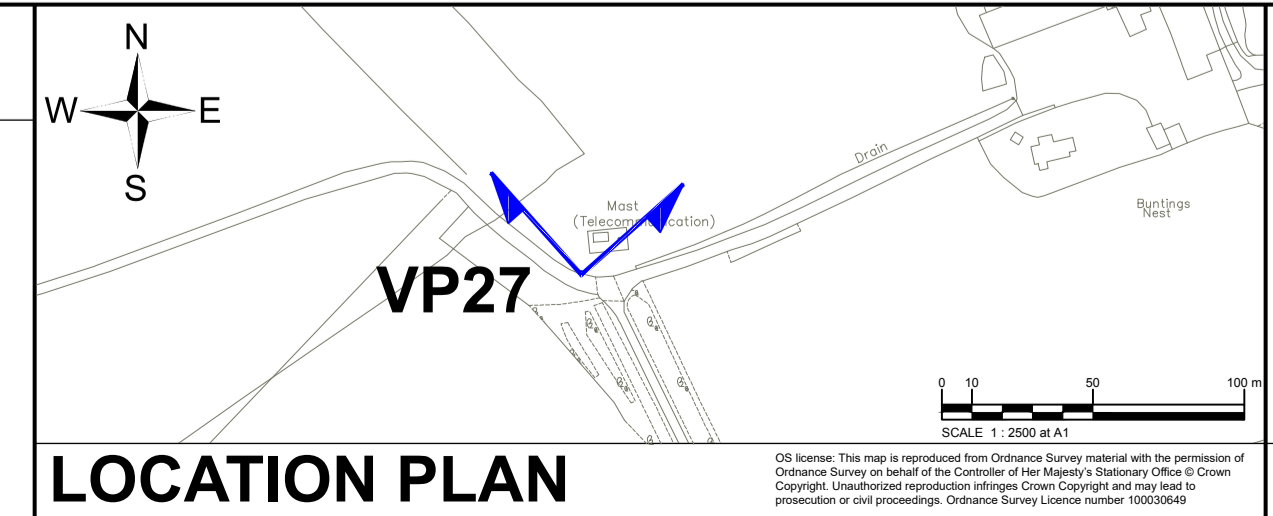
Rev. No	Rev. date	Purpose of revision	Drawn	Check'd	Rev'd	App'd
P01	28/06/22	For DCO application	MG	HB	HM	SG
Drawing Status						
S4 - SUITABLE FOR STAGE APPROVAL						
Scale			DO NOT SCALE			
Client						



VIEWPOINT 27: Representative view north from PRoW 145_5, near Inworth Hall (grade II listed)

Visualisation type: Type 1, annotated photograph (in accordance with *Visual Representation of Development Proposals Technical Guidance Note 06/19 (Landscape Institute 2019)*)
 Date and Time of photograph: 14/07/2021 at 09:06
 Season: Summer
 OS grid reference: 587602, 218090
 Projection: Cylindrical
 Sheet size: A1

Enlargement factor: 96% @ A1
 Camera type: Canon EOS 5D MARK III
 Camera lens size: 50 mm
 Camera height above ground level: 1.6 m
 Horizontal field of view: 90°
 Direction of view: Looking north

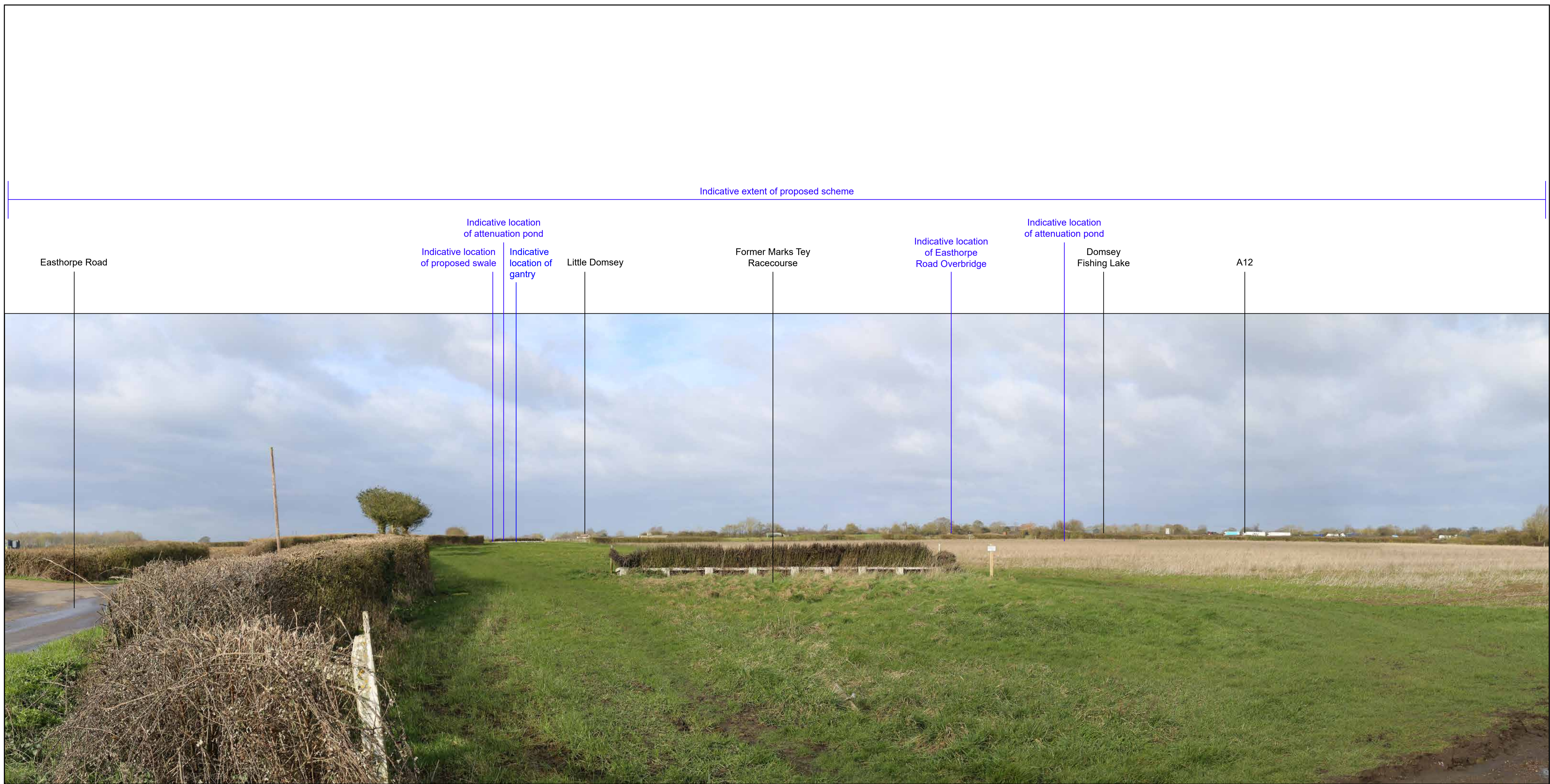


NOTES:

- Existing features are annotated in black.
- Indicative extent / location of proposed scheme is annotated in blue.
- If using this image to judge scale, view at A1 sheet size. The A1 sheet should be viewed centrally at a comfortable arm's length.
- The position and direction of the representative and illustrative viewpoints in the context of the proposed scheme are illustrated on the viewpoint location plan at the start of Figure 8.4 and on Figure 8.3 [TR010060/APP/6.2].
- For extent of vegetation removal, refer to the Retained and Removed Vegetation Plans [TR010060/APP/2.14].
- Landscape mitigation is illustrated on Figure 2.1 [TR010060/APP/6.2].

Project		REGIONAL DELIVERY PARTNERSHIP A12 CHELMSFORD TO A120 WIDENING SCHEME	
Drawing Title		ENVIRONMENTAL STATEMENT FIGURE 8.4 PHOTOSHEETS REPRESENTATIVE VIEWPOINT 27 SUMMER (SHEET 57 OF 81)	
Jacobs No	B36601D1	Client No	HE551497
Drawing Number	HE551497-JAC-LDC-SCHW-PH-L-0001	Rev	P01
Development Consent Order Drawing Number		TR010060/APP/6.2	
APP Regulation		Regulation 5(2)(a)	

Rev. ---	Rev. date ---	Purpose of revision ---	Drawn ---	Check'd ---	Rev'd ---	Appr'd ---
Rev. P01	Rev. date 28/06/22	Purpose of revision For DCO application	Drawn MG	Check'd HB	Rev'd HM	Appr'd SG
Drawing Status						
S4 - SUITABLE FOR STAGE APPROVAL						
Scale			DO NOT SCALE			
SCALE @ A1			DO NOT SCALE			
Client						



Indicative extent of proposed scheme

Indicative location of attenuation pond
Indicative location of proposed swale
Indicative location of gantry

Indicative location of Easthorpe Road Overbridge

Indicative location of attenuation pond

Easthorpe Road

Little Domsey

Former Marks Tey Racecourse

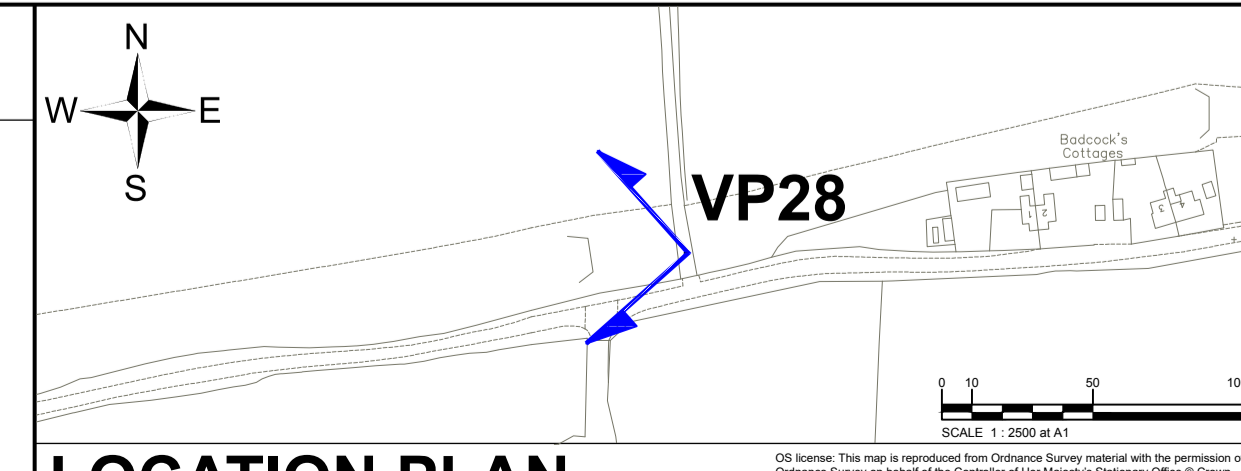
Domsey Fishing Lake

A12

VIEWPOINT 28: Representative view west from PRoW 128_22, north of Easthorpe Road

Visualisation type: Type 1, annotated photograph (in accordance with *Visual Representation of Development Proposals Technical Guidance Note 06/19 (Landscape Institute 2019)*)
Date and Time of photograph: 11/03/2021 at 10:07
Season: Winter
OS grid reference: 590055, 221269
Projection: Cylindrical
Sheet size: A1

Enlargement factor: 96% @ A1
Camera type: Canon EOS 5D MARK III
Camera lens size: 50 mm
Camera height above ground level: 1.6 m
Horizontal field of view: 90°
Direction of view: Looking west



- NOTES:**
- Existing features are annotated in black.
 - Indicative extent / location of proposed scheme is annotated in blue.
 - If using this image to judge scale, view at A1 sheet size. The A1 sheet should be viewed centrally at a comfortable arm's length.
 - The position and direction of the representative and illustrative viewpoints in the context of the proposed scheme are illustrated on the viewpoint location plan at the start of Figure 8.4 and on Figure 8.3 [TR010060/APP/6.2].
 - For extent of vegetation removal, refer to the Retained and Removed Vegetation Plans [TR010060/APP/2.14].
 - Landscape mitigation is illustrated on Figure 2.1 [TR010060/APP/6.2].


Project		REGIONAL DELIVERY PARTNERSHIP A12 CHELMSFORD TO A120 WIDENING SCHEME	
Drawing Title		ENVIRONMENTAL STATEMENT FIGURE 8.4 PHOTOSHEETS REPRESENTATIVE VIEWPOINT 28 WINTER (SHEET 58 OF 81)	
Jacobs No	B36601D1	Client No	HE551497
Development Consent Order Drawing Number	TR010060/APP/6.2	Rev	P01
Drawing Number		HE551497-JAC-LDC-SCHW-PH-L-0001	
Development Consent Order Drawing Number		TR010060/APP/6.2	
APP Regulation		Regulation 5(2)(a)	

Rev. ---	Rev. date ---	Purpose of revision ---	Drawn ---	Check'd ---	Rev'd ---	App'd ---
Rev. P01	Rev. date 28/06/22	Purpose of revision For DCO application	Drawn MG	Check'd HB	Rev'd HM	App'd SG
Drawing Status						
S4 - SUITABLE FOR STAGE APPROVAL						
Scale			DO NOT SCALE			
SCALE @ A1			DO NOT SCALE			
Client						

OS license: This map is reproduced from Ordnance Survey material with the permission of Ordnance Survey on behalf of the Controller of the Majesty's Stationery Office © Crown Copyright. Unauthorised reproduction is illegal. Copyright and any other rights reserved. Ordnance Survey Licence number 10003648

©Copyright 2022 Jacobs U.K. Limited. This concept and information contained in this document are the property of Jacobs. Use or copying of this document in whole or in part without the written permission of Jacobs constitutes an infringement of copyright. Limitation: This drawing has been prepared on behalf of and for the exclusive use of Jacobs Clients, and is subject to, and shall be disseminated with, the provisions of the contract between Jacobs and the client. Jacobs accepts no liability or responsibility whatsoever for or in respect of, and use of, and use of, or reliance upon, this drawing by a third party.

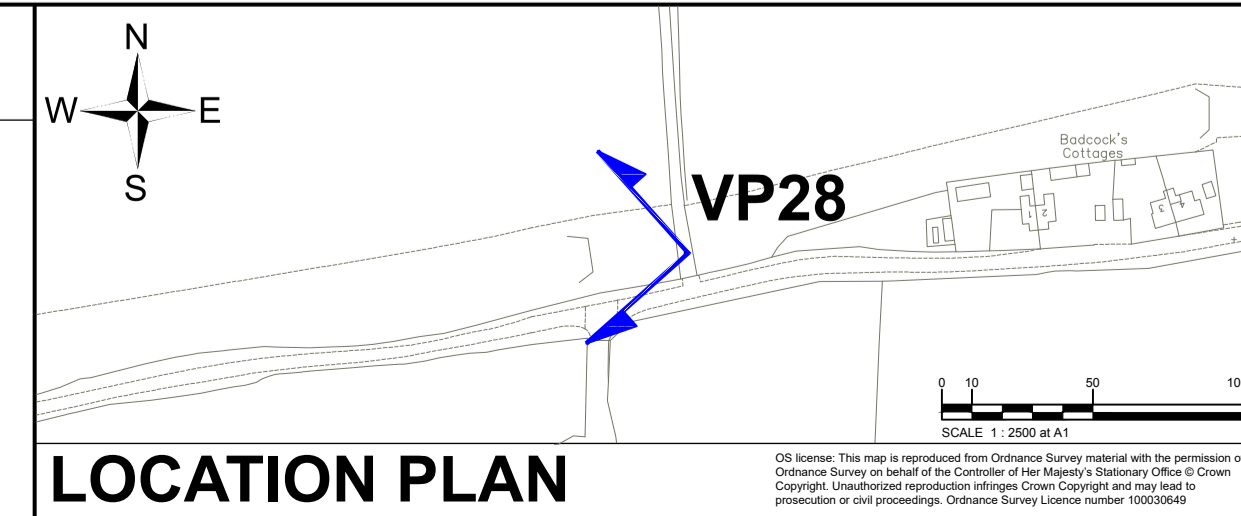
Indicative extent of proposed scheme



VIEWPOINT 28: Representative view west from PRoW 128_22, north of Easthorpe Road

Visualisation type: Type 1, annotated photograph (in accordance with *Visual Representation of Development Proposals Technical Guidance Note 06/19 (Landscape Institute 2019)*)
 Date and Time of photograph: 13/07/2021 at 10:07
 Season: Summer
 OS grid reference: 590055, 221269
 Projection: Cylindrical
 Sheet size: A1

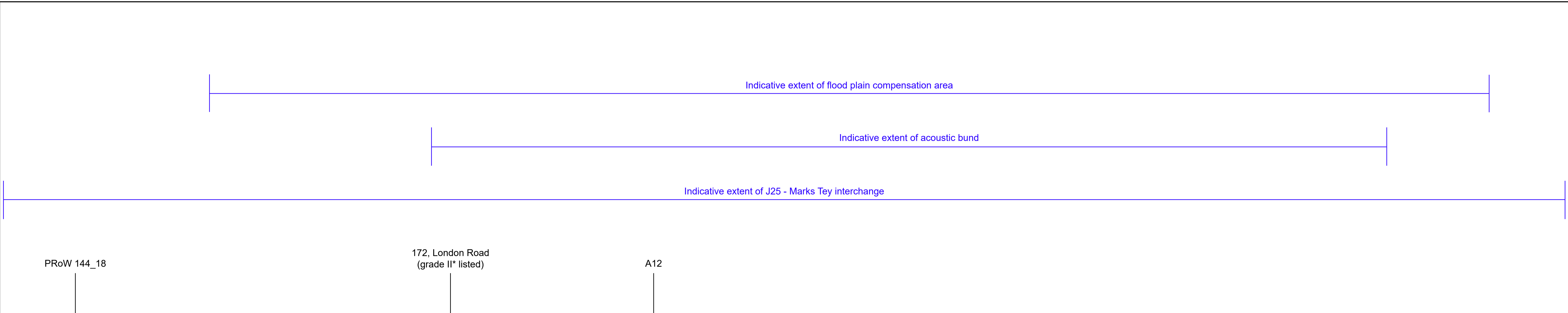
Enlargement factor: 96% @ A1
 Camera type: Canon EOS 5D MARK III
 Camera lens size: 50 mm
 Camera height above ground level: 1.6 m
 Horizontal field of view: 90°
 Direction of view: Looking west



- NOTES:**
- Existing features are annotated in black.
 - Indicative extent / location of proposed scheme is annotated in blue.
 - If using this image to judge scale, view at A1 sheet size. The A1 sheet should be viewed centrally at a comfortable arm's length.
 - The position and direction of the representative and illustrative viewpoints in the context of the proposed scheme are illustrated on the viewpoint location plan at the start of Figure 8.4 and on Figure 8.3 [TR010060/APP/6.2].
 - For extent of vegetation removal, refer to the Retained and Removed Vegetation Plans [TR010060/APP/2.14].
 - Landscape mitigation is illustrated on Figure 2.1 [TR010060/APP/6.2].

Project		REGIONAL DELIVERY PARTNERSHIP A12 CHELMSFORD TO A120 WIDENING SCHEME	
Drawing Title		ENVIRONMENTAL STATEMENT FIGURE 8.4 PHOTOSHEETS REPRESENTATIVE VIEWPOINT 28 SUMMER (SHEET 59 OF 81)	
Jacobs No	B36601D1	Client No	HE551497
Development Consent Order Drawing Number	TR010060/APP/6.2	Rev	P01
A12 CHELMSFORD TO A120 WIDENING SCHEME		Regulation 5(2)(a)	

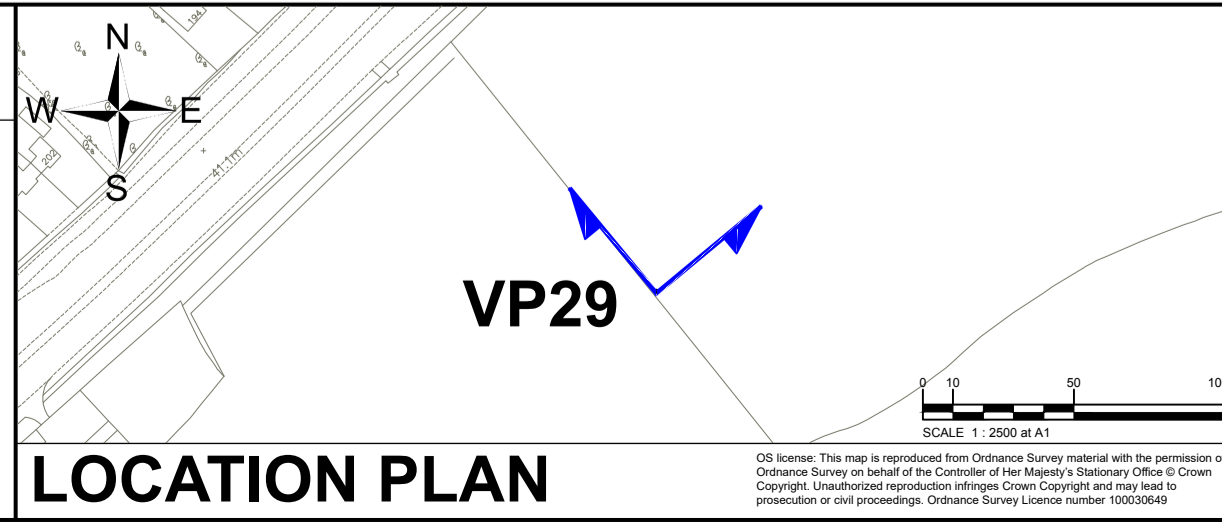
Rev. No	Rev. date	Purpose of revision	Drawn	Check'd	Rev'd	Appr'd
P01	28/06/22	For DCO application	MG	HB	HM	SG
Drawing Status						
S4 - SUITABLE FOR STAGE APPROVAL						
Scale			DO NOT SCALE			
Client						



VIEWPOINT 29: Representative view north from PRoW 144_18, south of London Road

Visualisation type: Type 1, annotated photograph (in accordance with *Visual Representation of Development Proposals Technical Guidance Note 06/19 (Landscape Institute 2019)*)
 Date and Time of photograph: 09/03/2021 at 16:18
 Season: Winter
 OS grid reference: 591363, 223147
 Projection: Cylindrical
 Sheet size: A1

Enlargement factor: 96% @ A1
 Camera type: Canon EOS 5D MARK III
 Camera lens size: 50 mm
 Camera height above ground level: 1.6 m
 Horizontal field of view: 90°
 Direction of view: Looking north

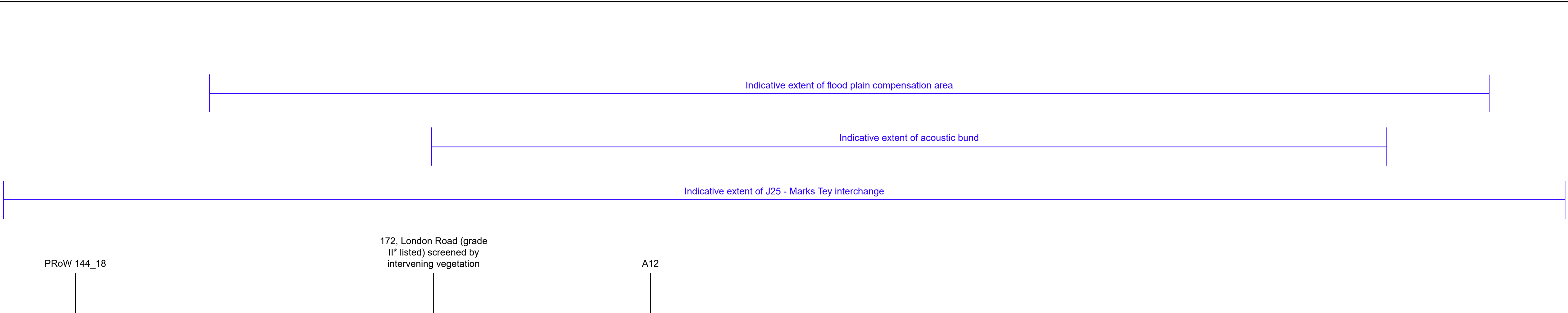


NOTES:

- Existing features are annotated in black.
- Indicative extent / location of proposed scheme is annotated in blue.
- If using this image to judge scale, view at A1 sheet size. The A1 sheet should be viewed centrally at a comfortable arm's length.
- The position and direction of the representative and illustrative viewpoints in the context of the proposed scheme are illustrated on the viewpoint location plan at the start of Figure 8.4 and on Figure 8.3 [TR010060/APP/6.2].
- For extent of vegetation removal, refer to the Retained and Removed Vegetation Plans [TR010060/APP/2.14].
- Landscape mitigation is illustrated on Figure 2.1 [TR010060/APP/6.2].

Project		REGIONAL DELIVERY PARTNERSHIP A12 CHELMSFORD TO A120 WIDENING SCHEME	
Drawing Title		ENVIRONMENTAL STATEMENT FIGURE 8.4 PHOTOSHEETS REPRESENTATIVE VIEWPOINT 29 WINTER (SHEET 60 OF 81)	
Jacobs No	B36601D1	Client No	HE551497
Drawing Number	HE551497-JAC-LDC-SCHW-PH-L-0001	Rev	P01
Development Consent Order Drawing Number	TR010060/APP/6.2	APP Regulation	Regulation 5(2)(a)

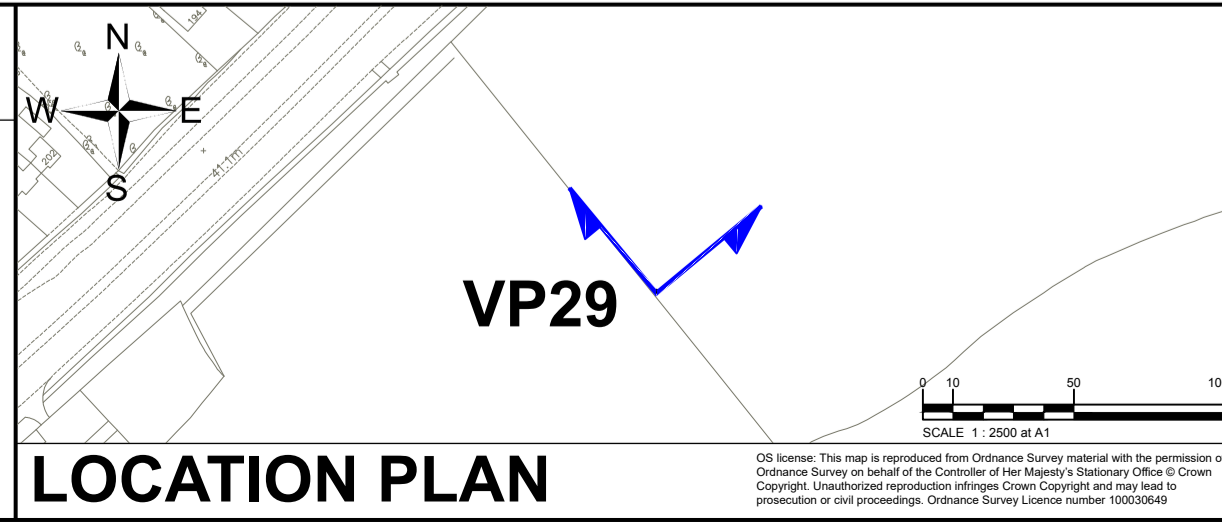
Rev. ---	Rev. date ---	Purpose of revision ---	Drawn ---	Check'd ---	Rev'd ---	Appr'd ---
Rev. P01	Rev. date 28/06/22	Purpose of revision For DCO application	Drawn MG	Check'd HB	Rev'd HM	Appr'd SG
Drawing Status						
S4 - SUITABLE FOR STAGE APPROVAL						
Scale			DO NOT SCALE			
Client						



VIEWPOINT 29: Representative view north from PRoW 144_18, south of London Road

Visualisation type: Type 1, annotated photograph (in accordance with *Visual Representation of Development Proposals Technical Guidance Note 06/19 (Landscape Institute 2019)*)
 Date and Time of photograph: 13/07/2021 at 09:18
 Season: Summer
 OS grid reference: 591363, 223147
 Projection: Cylindrical
 Sheet size: A1

Enlargement factor: 96% @ A1
 Camera type: Canon EOS 5D MARK III
 Camera lens size: 50 mm
 Camera height above ground level: 1.6 m
 Horizontal field of view: 90°
 Direction of view: Looking north



NOTES:

- Existing features are annotated in black.
- Indicative extent / location of proposed scheme is annotated in blue.
- If using this image to judge scale, view at A1 sheet size. The A1 sheet should be viewed centrally at a comfortable arm's length.
- The position and direction of the representative and illustrative viewpoints in the context of the proposed scheme are illustrated on the viewpoint location plan at the start of Figure 8.4 and on Figure 8.3 [TR010060/APP/6.2].
- For extent of vegetation removal, refer to the Retained and Removed Vegetation Plans [TR010060/APP/2.14].
- Landscape mitigation is illustrated on Figure 2.1 [TR010060/APP/6.2].

Project		REGIONAL DELIVERY PARTNERSHIP A12 CHELMSFORD TO A120 WIDENING SCHEME	
Drawing Title		ENVIRONMENTAL STATEMENT FIGURE 8.4 PHOTOSHEETS REPRESENTATIVE VIEWPOINT 29 SUMMER (SHEET 61 OF 81)	
Jacobs No	B36601D1	Client No	HE551497
Development Consent Order Drawing Number	TR010060/APP/6.2	Rev	P01
A12 CHELMSFORD TO A120 WIDENING SCHEME		Regulation 5(2)(a)	

Rev. ---	Rev. date ---	Purpose of revision	Drawn --	Check'd --	Rev'd --	Appr'd --
Rev. P01	Rev. date 28/06/22	For DCO application	Drawn MG	Check'd HB	Rev'd HM	Appr'd SG
Drawing Status						
S4 - SUITABLE FOR STAGE APPROVAL						
Scale			DO NOT SCALE			
SCALE @ A1						
Client						

Indicative extent of proposed scheme

Threshelfords Bridge, existing footbridge across A12 screened by intervening vegetation, to be demolished

Indicative location of gantry

Indicative location of attenuation pond

PRoW 78_18

Indicative location of gantry

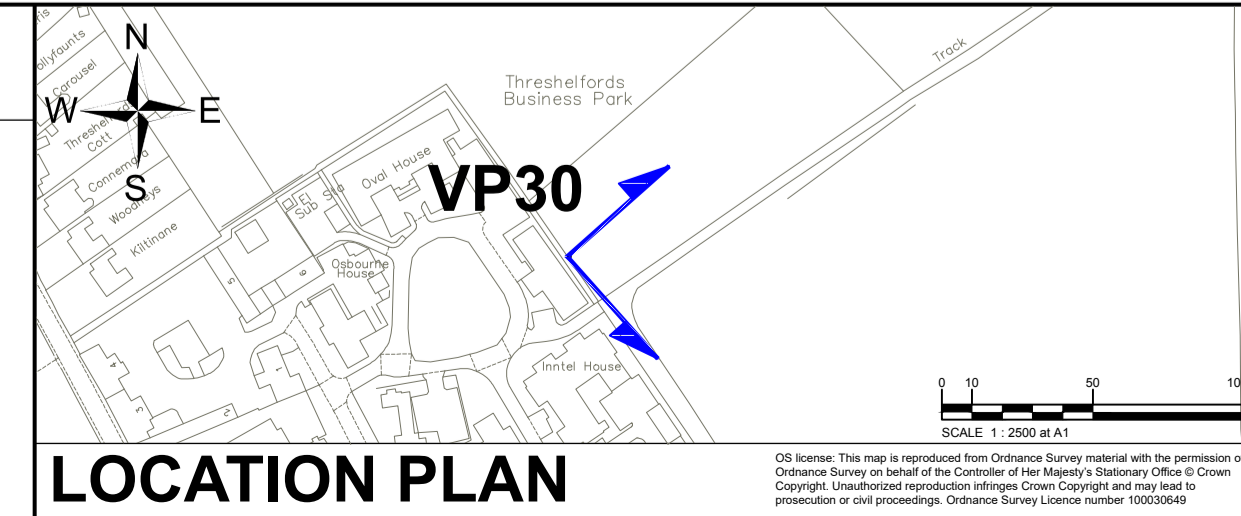
A12



VIEWPOINT 30: Representative view east along PRoW 78_18, Feering

Visualisation type: Type 1, annotated photograph (in accordance with *Visual Representation of Development Proposals Technical Guidance Note 06/19 (Landscape Institute 2019)*)
 Date and Time of photograph: 09/03/2021 at 10:44
 Season: Winter
 OS grid reference: 587465, 219434
 Projection: Cylindrical
 Sheet size: A1

Enlargement factor: 96% @ A1
 Camera type: Canon EOS 5D MARK III
 Camera lens size: 50 mm
 Camera height above ground level: 1.6 m
 Horizontal field of view: 90°
 Direction of view: Looking east



NOTES:

- Existing features are annotated in black.
- Indicative extent / location of proposed scheme is annotated in blue.
- If using this image to judge scale, view at A1 sheet size. The A1 sheet should be viewed centrally at a comfortable arm's length.
- The position and direction of the representative and illustrative viewpoints in the context of the proposed scheme are illustrated on the viewpoint location plan at the start of Figure 8.4 and on Figure 8.3 [TR010060/APP/6.2].
- For extent of vegetation removal, refer to the Retained and Removed Vegetation Plans [TR010060/APP/2.14].
- Landscape mitigation is illustrated on Figure 2.1 [TR010060/APP/6.2].

Project		REGIONAL DELIVERY PARTNERSHIP A12 CHELMSFORD TO A120 WIDENING SCHEME	
Drawing Title		ENVIRONMENTAL STATEMENT FIGURE 8.4 PHOTOSHEETS REPRESENTATIVE VIEWPOINT 30 WINTER (SHEET 62 OF 81)	
Jacobs No	B36601D1	Client No	HE551497
Development Consent Order Drawing Number	TR010060/APP/6.2	Rev	P01
A12 CHLMSFORD TO A120 WIDENING SCHEME		Regulation 5(2)(a)	

Rev. ---	Rev. date ---	Purpose of revision ---	Drawn ---	Check'd ---	Rev'd ---	Appr'd ---
Rev. P01	Rev. date 28/06/22	Purpose of revision For DCO application	Drawn MG	Check'd HB	Rev'd HM	Appr'd SG
Drawing Status						
S4 - SUITABLE FOR STAGE APPROVAL						
Scale			DO NOT SCALE			
SCALE @ A1						
Client						

Indicative extent of proposed scheme

Threshelfords Bridge, existing footbridge across A12 screened by intervening vegetation, to be demolished

Indicative location of gantry

Indicative location of attenuation pond

PRoW 78_18

Indicative location of gantry

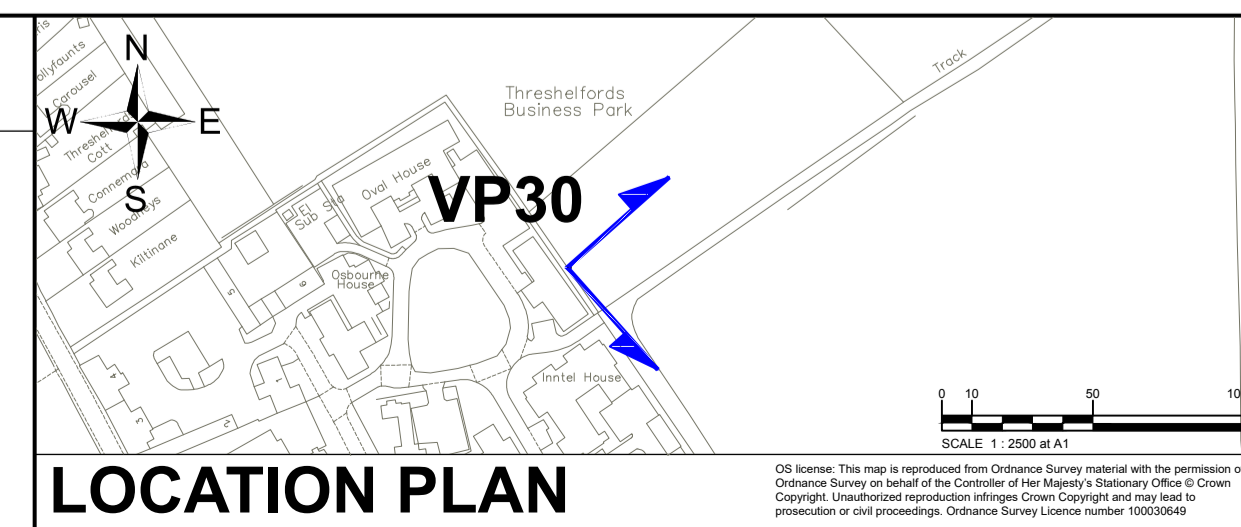
A12



VIEWPOINT 30: Representative view east along PRoW 78_18, Feering

Visualisation type: Type 1, annotated photograph (in accordance with *Visual Representation of Development Proposals Technical Guidance Note 06/19 (Landscape Institute 2019)*)
 Date and Time of photograph: 13/07/2021 at 13:55
 Season: Summer
 OS grid reference: 587465, 219434
 Projection: Cylindrical
 Sheet size: A1

Enlargement factor: 96% @ A1
 Camera type: Canon EOS 5D MARK III
 Camera lens size: 50 mm
 Camera height above ground level: 1.6 m
 Horizontal field of view: 90°
 Direction of view: Looking east



NOTES:

- 1) Existing features are annotated in black.
- 2) Indicative extent / location of proposed scheme is annotated in blue.
- 3) If using this image to judge scale, view at A1 sheet size. The A1 sheet should be viewed centrally at a comfortable arm's length.
- 4) The position and direction of the representative and illustrative viewpoints in the context of the proposed scheme are illustrated on the viewpoint location plan at the start of Figure 8.4 and on Figure 8.3 [TR010060/APP/6.2].
- 5) For extent of vegetation removal, refer to the Retained and Removed Vegetation Plans [TR010060/APP/2.14].
- 6) Landscape mitigation is illustrated on Figure 2.1 [TR010060/APP/6.2].

Project REGIONAL DELIVERY PARTNERSHIP A12 CHELMSFORD TO A120 WIDENING SCHEME		Rev. --- P01	Rev. date 28/06/22	Purpose of revision For DCO application	Drawn MG	Check'd HB	Rev'd HM	App'd SG
Drawing Title ENVIRONMENTAL STATEMENT FIGURE 8.4 PHOTOSHEETS REPRESENTATIVE VIEWPOINT 30 SUMMER (SHEET 63 OF 81)		Drawing Status S4 - SUITABLE FOR STAGE APPROVAL						
Jacobs No B36601D1	Client No HE551497	Scale SCALE @ A1		DO NOT SCALE				
Drawing Number HE551497-JAC-LDC-SCHW-PH-L-0001		Rev P01		Client national highways				
Development Consent Order Drawing Number TR010060/APP/6.2		APP Regulation Regulation 5(2)(a)						

Indicative extent of proposed scheme screened by intervening vegetation

Indicative extent of J24 - Kelvedon North interchange

PRoW 78_13

Domsey Brook Bridge, screened by intervening vegetation, to be extended

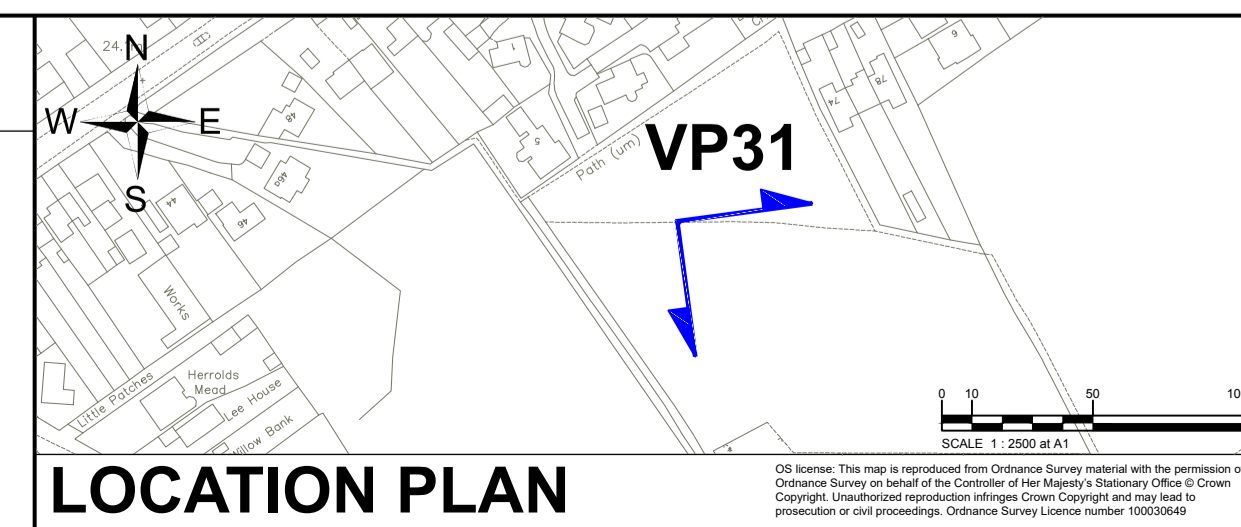
Park Bridge, screened by intervening vegetation, to be widened



VIEWPOINT 31: Representative view south-east along PRoW 78_13, Feering

Visualisation type: Type 1, annotated photograph (in accordance with *Visual Representation of Development Proposals Technical Guidance Note 06/19 (Landscape Institute 2019)*)
 Date and Time of photograph: 09/03/2021 at 12:20
 Season: Winter
 OS grid reference: 586930, 219297
 Projection: Cylindrical
 Sheet size: A1

Enlargement factor: 96% @ A1
 Camera type: Canon EOS 5D MARK III
 Camera lens size: 50 mm
 Camera height above ground level: 1.6 m
 Horizontal field of view: 90°
 Direction of view: Looking south-east



NOTES:

- Existing features are annotated in black.
- Indicative extent / location of proposed scheme is annotated in blue.
- If using this image to judge scale, view at A1 sheet size. The A1 sheet should be viewed centrally at a comfortable arm's length.
- The position and direction of the representative and illustrative viewpoints in the context of the proposed scheme are illustrated on the viewpoint location plan at the start of Figure 8.4 and on Figure 8.3 [TR010060/APP/6.2].
- For extent of vegetation removal, refer to the Retained and Removed Vegetation Plans [TR010060/APP/2.14].
- Landscape mitigation is illustrated on Figure 2.1 [TR010060/APP/6.2].

Project REGIONAL DELIVERY PARTNERSHIP A12 CHELMSFORD TO A120 WIDENING SCHEME		Rev. --- P01	Rev. date --- 28/06/22	Purpose of revision For DCO application	Drawn --- MG	Check'd --- HB	Rev'd --- HM	Appr'd --- SG
Drawing Title ENVIRONMENTAL STATEMENT FIGURE 8.4 PHOTOSHEETS REPRESENTATIVE VIEWPOINT 31 WINTER (SHEET 64 OF 81)		Drawing Status S4 - SUITABLE FOR STAGE APPROVAL						
Jacobs No B36601D1	Client No HE551497	Scale SCALE @ A1		DO NOT SCALE				
Drawing Number HE551497-JAC-LDC-SCHW-PH-L-0001		Rev P01		Client 				
Development Consent Order Drawing Number TR010060/APP/6.2		APP Regulation Regulation 5(2)(a)						

Indicative extent of proposed scheme screened by intervening vegetation

Indicative extent of J24 - Kelvedon North interchange

PRoW 78_13

Domsey Brook Bridge, screened by intervening vegetation, to be extended

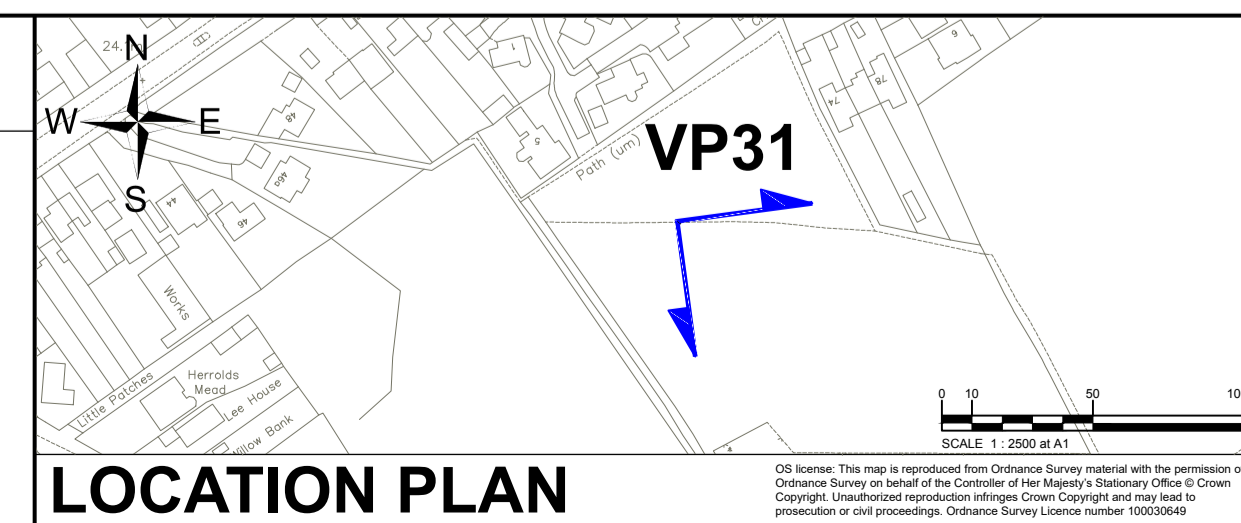
Park Bridge, screened by intervening vegetation, to be widened



VIEWPOINT 31: Representative view south-east along PRoW 78_13, Feering

Visualisation type: Type 1, annotated photograph (in accordance with *Visual Representation of Development Proposals Technical Guidance Note 06/19 (Landscape Institute 2019)*)
 Date and Time of photograph: 13/07/2021 at 15:46
 Season: Summer
 OS grid reference: 586930, 219297
 Projection: Cylindrical
 Sheet size: A1

Enlargement factor: 96% @ A1
 Camera type: Canon EOS 5D MARK III
 Camera lens size: 50 mm
 Camera height above ground level: 1.6 m
 Horizontal field of view: 90°
 Direction of view: Looking south-east



NOTES:

- Existing features are annotated in black.
- Indicative extent / location of proposed scheme is annotated in blue.
- If using this image to judge scale, view at A1 sheet size. The A1 sheet should be viewed centrally at a comfortable arm's length.
- The position and direction of the representative and illustrative viewpoints in the context of the proposed scheme are illustrated on the viewpoint location plan at the start of Figure 8.4 and on Figure 8.3 [TR010060/APP/6.2].
- For extent of vegetation removal, refer to the Retained and Removed Vegetation Plans [TR010060/APP/2.14].
- Landscape mitigation is illustrated on Figure 2.1 [TR010060/APP/6.2].

Project		REGIONAL DELIVERY PARTNERSHIP A12 CHELMSFORD TO A120 WIDENING SCHEME		Rev. ---	Rev. date ---	Purpose of revision	Drawn ---	Check'd ---	Rev'd ---	Appr'd ---
Drawing Title		ENVIRONMENTAL STATEMENT FIGURE 8.4 PHOTOSHEETS REPRESENTATIVE VIEWPOINT 31 SUMMER (SHEET 65 OF 81)		Rev. P01	Rev. date 28/06/22	Purpose of revision For DCO application	Drawn MG	Check'd HB	Rev'd HM	Appr'd SG
Drawing Number		HE551497-JAC-LDC-SCHW-PH-L-0001		Scale		SCALE @ A1	DO NOT SCALE			
Development Consent Order Drawing Number		TR010060/APP/6.2		Client						
AAPP Regulation		Regulation 5(2)(a)								

Indicative extent of proposed scheme

Indicative location of Prested Hall access road

PRoW 78_18

Indicative location of Prested Hall Overbridge

Feering Lodge

A12

Nursery Bridge to be demolished

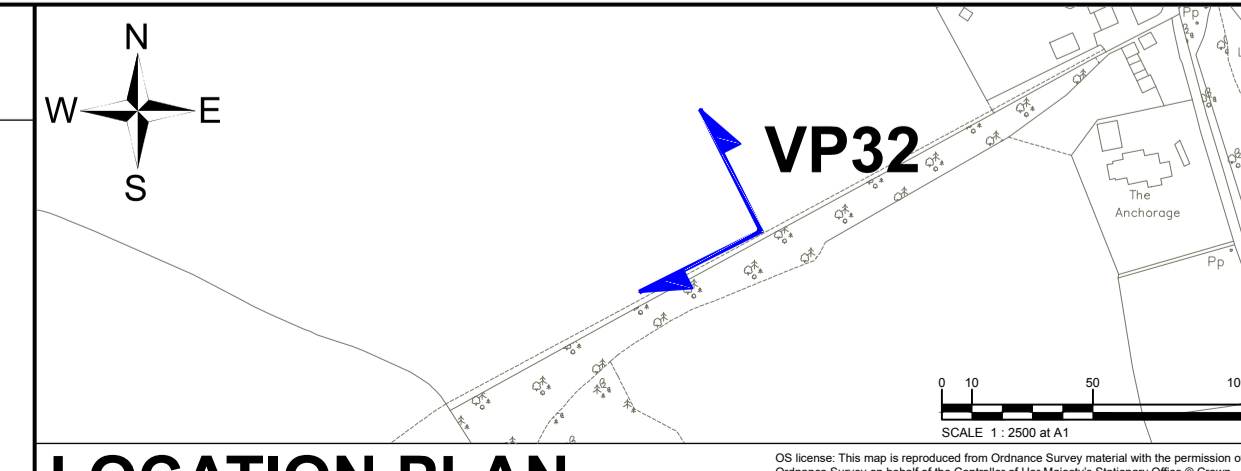
Indicative location of attenuation pond



VIEWPOINT 32: Representative view north-west from PRoW 78_18 on periphery of Prested Hall (grade II listed) grounds

Visualisation type: Type 1, annotated photograph (in accordance with *Visual Representation of Development Proposals Technical Guidance Note 06/19 (Landscape Institute 2019)*)
 Date and Time of photograph: 11/03/2021 at 15:34
 Season: Winter
 OS grid reference: 588067, 219777
 Projection: Cylindrical
 Sheet size: A1

Enlargement factor: 96% @ A1
 Camera type: Canon EOS 5D MARK III
 Camera lens size: 50 mm
 Camera height above ground level: 1.6 m
 Horizontal field of view: 90°
 Direction of view: Looking north-west



LOCATION PLAN

NOTES:

- 1) Existing features are annotated in black.
- 2) Indicative extent / location of proposed scheme is annotated in blue.
- 3) If using this image to judge scale, view at A1 sheet size. The A1 sheet should be viewed centrally at a comfortable arm's length.
- 4) The position and direction of the representative and illustrative viewpoints in the context of the proposed scheme are illustrated on the viewpoint location plan at the start of Figure 8.4 and on Figure 8.3 [TR010060/APP/6.2].
- 5) For extent of vegetation removal, refer to the Retained and Removed Vegetation Plans [TR010060/APP/2.14].
- 6) Landscape mitigation is illustrated on Figure 2.1 [TR010060/APP/6.2].

Project		REGIONAL DELIVERY PARTNERSHIP A12 CHELMSFORD TO A120 WIDENING SCHEME		Rev. ---	Rev. date ---	Purpose of revision	Drawn ---	Check'd ---	Rev'd ---	Appr'd ---
Drawing Title		ENVIRONMENTAL STATEMENT FIGURE 8.4 PHOTOSHEETS REPRESENTATIVE VIEWPOINT 32 WINTER (SHEET 66 OF 81)		Rev. P01	Rev. date 28/06/22	For DCO application	Drawn MG	Check'd HB	Rev'd HM	Appr'd SG
Drawing Number		HE551497-JAC-LDC-SCHW-PH-L-0001		Scale		SCALE @ A1	DO NOT SCALE			
Development Consent Order Drawing Number		TR010060/APP/6.2		Client						
AAPP Regulation		Regulation 5(2)(a)								

OS license: This map is reproduced from Ordnance Survey material with the permission of Ordnance Survey on behalf of the Controller of the Majesty's Stationery Office © Crown Copyright. Unauthorised reproduction is illegal. Copyright and any other rights in the data are reserved. Ordnance Survey Licence number 100038648

©Copyright 2022 Jacobs U.K. Limited. This concept and information contained in this document are the property of Jacobs. Use or copying of this document in whole or in part without the written permission of Jacobs constitutes an infringement of copyright. Limitation: This drawing has been prepared on behalf of and for the exclusive use of Jacobs Clients, and is subject to, and shall be governed by, the provisions of the contract between Jacobs and the client. Jacobs accepts no liability or responsibility whatsoever for or in respect of, and use of, or reliance upon, this drawing by a third party.

Indicative extent of proposed scheme

Indicative location of Prested Hall access road

PRoW 78_18

Indicative location of Prested Hall Overbridge

Feering Lodge

A12

Nursery Bridge to be demolished

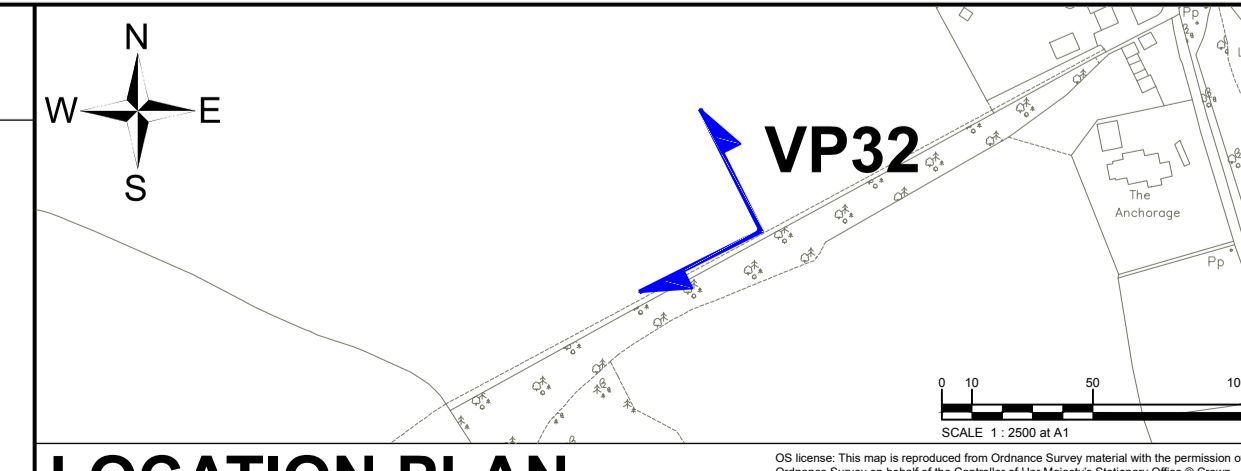
Indicative location of attenuation pond



VIEWPOINT 32: Representative view north-west from PRoW 78_18 on periphery of Prested Hall (grade II listed) grounds

Visualisation type: Type 1, annotated photograph (in accordance with *Visual Representation of Development Proposals Technical Guidance Note 06/19 (Landscape Institute 2019)*)
 Date and Time of photograph: 16/07/2021 at 09:16
 Season: Summer
 OS grid reference: 588067, 219777
 Projection: Cylindrical
 Sheet size: A1

Enlargement factor: 96% @ A1
 Camera type: Canon EOS 5D MARK III
 Camera lens size: 50 mm
 Camera height above ground level: 1.6 m
 Horizontal field of view: 90°
 Direction of view: Looking north-west



LOCATION PLAN

NOTES:

- Existing features are annotated in black.
- Indicative extent / location of proposed scheme is annotated in blue.
- If using this image to judge scale, view at A1 sheet size. The A1 sheet should be viewed centrally at a comfortable arm's length.
- The position and direction of the representative and illustrative viewpoints in the context of the proposed scheme are illustrated on the viewpoint location plan at the start of Figure 8.4 and on Figure 8.3 [TR010060/APP/6.2].
- For extent of vegetation removal, refer to the Retained and Removed Vegetation Plans [TR010060/APP/2.14].
- Landscape mitigation is illustrated on Figure 2.1 [TR010060/APP/6.2].

Project	REGIONAL DELIVERY PARTNERSHIP A12 CHELMSFORD TO A120 WIDENING SCHEME		
Drawing Title	ENVIRONMENTAL STATEMENT FIGURE 8.4 PHOTOSHEETS REPRESENTATIVE VIEWPOINT 32 SUMMER (SHEET 67 OF 81)		
Jacobs No	B36601D1	Client No	HE551497
Drawing Number	HE551497-JAC-LDC-SCHW-PH-L-0001		Rev P01
Development Consent Order Drawing Number	TR010060/APP/6.2	APP Regulation	Regulation 5(2)(a)

Rev. ---	Rev. date ---	Purpose of revision ---	Drawn ---	Check'd ---	Rev'd ---	App'd ---
Rev. P01	Rev. date 28/06/22	Purpose of revision For DCO application	Drawn MG	Check'd HB	Rev'd HM	App'd SG
Drawing Status			S4 - SUITABLE FOR STAGE APPROVAL			
Scale			SCALE @ A1		DO NOT SCALE	
Client						

Indicative extent of borrow pits partially screened by intervening hedgerow

Indicative extent of J21 - Witham South interchange

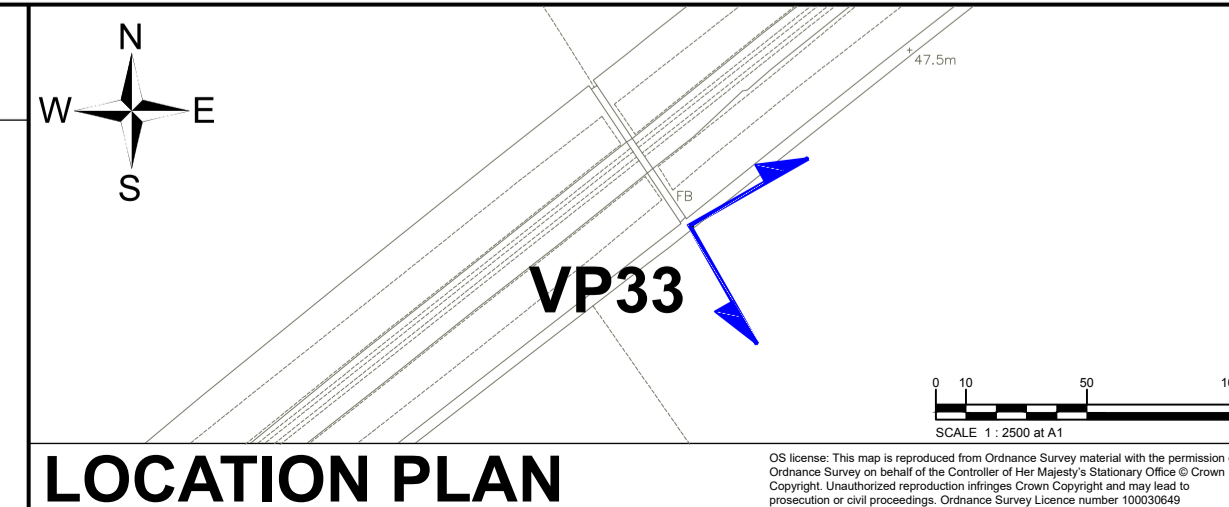
J21 screened by intervening vegetation
 Indicative location of attenuation pond screened by intervening hedgerow
 Indicative location of Woodend Bridge to be demolished
 Indicative location of attenuation pond screened by intervening hedgerow
 Indicative location of gantry
 A12
 St Bartholomew's Church
 Indicative location of Hatfield Road Overbridge
 Indicative location of gantry
 Indicative location of attenuation pond screened by intervening hedgerow
 Indicative location of floodplain compensation area
 Indicative location of attenuation pond screened by intervening hedgerow



VIEWPOINT 33: Representative view east from PRoW 90_2, Hatfield Peverel

Visualisation type: Type 1, annotated photograph (in accordance with *Visual Representation of Development Proposals Technical Guidance Note 06/19 (Landscape Institute 2019)*)
 Date and Time of photograph: 15/03/2021 at 13:48
 Season: Winter
 OS grid reference: 579279, 212477
 Projection: Cylindrical
 Sheet size: A1

Enlargement factor: 96% @ A1
 Camera type: Canon EOS 5D MARK III
 Camera lens size: 50 mm
 Camera height above ground level: 1.6 m
 Horizontal field of view: 90°
 Direction of view: Looking east



- NOTES:**
- Existing features are annotated in black.
 - Indicative extent / location of proposed scheme is annotated in blue.
 - If using this image to judge scale, view at A1 sheet size. The A1 sheet should be viewed centrally at a comfortable arm's length.
 - The position and direction of the representative and illustrative viewpoints in the context of the proposed scheme are illustrated on the viewpoint location plan at the start of Figure 8.4 and on Figure 8.3 [TR010060/APP/6.2].
 - For extent of vegetation removal, refer to the Retained and Removed Vegetation Plans [TR010060/APP/2.14].
 - Landscape mitigation is illustrated on Figure 2.1 [TR010060/APP/6.2].

Project		REGIONAL DELIVERY PARTNERSHIP A12 CHELMSFORD TO A120 WIDENING SCHEME	
Drawing Title		ENVIRONMENTAL STATEMENT FIGURE 8.4 PHOTOSHEETS REPRESENTATIVE VIEWPOINT 33 WINTER (SHEET 68 OF 81)	
Jacobs No	B36601D1	Client No	HE551497
Development Consent Order Drawing Number	TR010060/APP/6.2	Rev	P01
A12 CHELMSFORD TO A120 WIDENING SCHEME		Regulation 5(2)(a)	

Rev. ---	Rev. date ---	Purpose of revision ---	Drawn ---	Check'd ---	Rev'd ---	Appr'd ---
Rev. P01	Rev. date 28/06/22	Purpose of revision For DCO application	Drawn MG	Check'd HB	Rev'd HM	Appr'd SG
Drawing Status						
S4 - SUITABLE FOR STAGE APPROVAL						
Scale			DO NOT SCALE			
Client						

Indicative extent of borrow pits partially screened by intervening hedgerow

Indicative extent of J21 - Witham South interchange

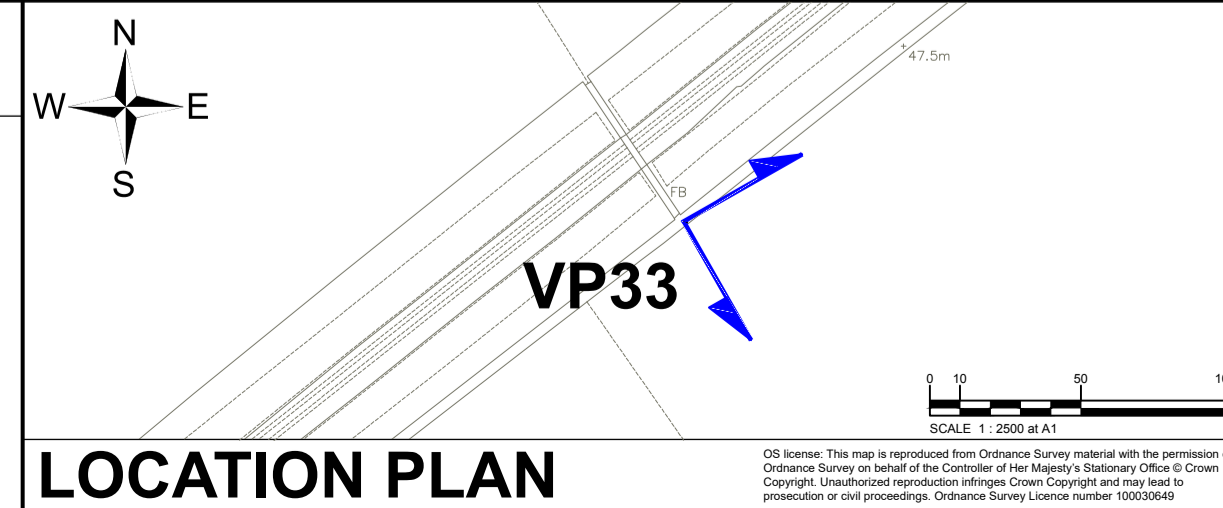
J21 screened by intervening vegetation
 Indicative location of attenuation pond screened by intervening hedgerow
 Indicative location of Woodend Bridge to be demolished
 Indicative location of attenuation pond screened by intervening hedgerow
 Indicative location of gantry
 A12
 St Bartholomew's Church
 Indicative location of Hatfield Road Overbridge
 Indicative location of attenuation pond screened by intervening hedgerow
 Indicative location of floodplain compensation area
 Indicative location of gantry
 Indicative location of attenuation pond screened by intervening hedgerow



VIEWPOINT 33: Representative view east from PRoW 90_2, Hatfield Peverel

Visualisation type: Type 1, annotated photograph (in accordance with *Visual Representation of Development Proposals Technical Guidance Note 06/19 (Landscape Institute 2019)*)
 Date and Time of photograph: 09/07/2021 at 11:54
 Season: Summer
 OS grid reference: 579279, 212477
 Projection: Cylindrical
 Sheet size: A1

Enlargement factor: 96% @ A1
 Camera type: Canon EOS 5D MARK III
 Camera lens size: 50 mm
 Camera height above ground level: 1.6 m
 Horizontal field of view: 90°
 Direction of view: Looking east



NOTES:

- Existing features are annotated in black.
- Indicative extent / location of proposed scheme is annotated in blue.
- If using this image to judge scale, view at A1 sheet size. The A1 sheet should be viewed centrally at a comfortable arm's length.
- The position and direction of the representative and illustrative viewpoints in the context of the proposed scheme are illustrated on the viewpoint location plan at the start of Figure 8.4 and on Figure 8.3 [TR010060/APP/6.2].
- For extent of vegetation removal, refer to the Retained and Removed Vegetation Plans [TR010060/APP/2.14].
- Landscape mitigation is illustrated on Figure 2.1 [TR010060/APP/6.2].

Project	REGIONAL DELIVERY PARTNERSHIP A12 CHELMSFORD TO A120 WIDENING SCHEME			Rev. ---	Rev. date ---	Purpose of revision	Drawn ---	Check'd ---	Rev'd ---	Appr'd ---
Drawing Title	ENVIRONMENTAL STATEMENT FIGURE 8.4 PHOTOSHEETS REPRESENTATIVE VIEWPOINT 33 SUMMER (SHEET 69 OF 81)			Rev. P01	Rev. date 28/06/22	For DCO application	Drawn MG	Check'd HB	Rev'd HM	Appr'd SG
Jacobs No	B36601D1	Client No	HE551497	Drawing Status						
Drawing Number	HE551497-JAC-LDC-SCHW-PH-L-0001		Rev	P01						
Development Consent Order Drawing Number	TR010060/APP/6.2		AAPP Regulation							
			Regulation 5(2)(a)							

SCALE @ A1		DO NOT SCALE	
Client			

Indicative extent of Gas main diversion

Indicative extent of proposed scheme

Residential properties at Pantile Close

Benton Bridge
A12

Indicative location of gantry

Residential properties at Market Lane

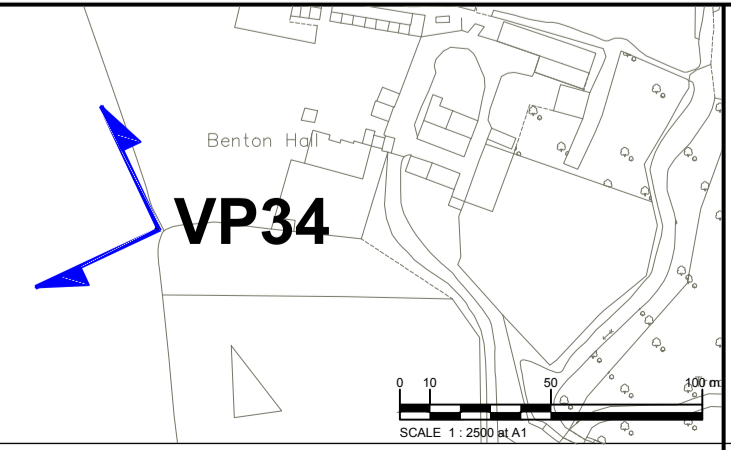
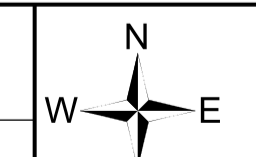


*Photographs of the view in winter were not taken because the route of the gas main diversion was not available at the time of the winter site visit.

VIEWPOINT 34: Representative view north-west from PRoW 121_102*

Visualisation type: Type 1, annotated photograph (in accordance with *Visual Representation of Development Proposals Technical Guidance Note 06/19 (Landscape Institute 2019)*)
Date and Time of photograph: 15/07/2021 at 10:55
Season: Summer
OS grid reference: 582792, 213265
Projection: Cylindrical
Sheet size: A1

Enlargement factor: 96% @ A1
Camera type: Canon EOS 5D MARK III
Camera lens size: 50 mm
Camera height above ground level: 1.6 m
Horizontal field of view: 90°
Direction of view: Looking north-west



LOCATION PLAN

NOTES:

- Existing features are annotated in black.
- Indicative extent / location of proposed scheme is annotated in blue.
- If using this image to judge scale, view at A1 sheet size. The A1 sheet should be viewed centrally at a comfortable arm's length.
- The position and direction of the representative and illustrative viewpoints in the context of the proposed scheme are illustrated on the viewpoint location plan at the start of Figure 8.4 and on Figure 8.3 [TR010060/APP/6.2].
- For extent of vegetation removal, refer to the Retained and Removed Vegetation Plans [TR010060/APP/2.14].
- Landscape mitigation is illustrated on Figure 2.1 [TR010060/APP/6.2].

Project		REGIONAL DELIVERY PARTNERSHIP A12 CHELMSFORD TO A120 WIDENING SCHEME		Rev. --	Rev. date --	Purpose of revision	Drawn --	Check'd --	Rev'd --	Appr'd --
Drawing Title		ENVIRONMENTAL STATEMENT FIGURE 8.4 PHOTOSHEETS REPRESENTATIVE VIEWPOINT 34 SUMMER (SHEET 70 OF 81)		Rev. P01	Rev. date 28/06/22	For DCO application	Drawn MG	Check'd HB	Rev'd HM	Appr'd SG
Drawing Number		HE551497-JAC-LDC-SCHW-PH-L-0001		Client		SCALE @ A1		DO NOT SCALE		
Development Consent Order Drawing Number		TR010060/APP/6.2		Client		AAPP Regulation		Regulation 5(2)(a)		

Drawing Status		S4 - SUITABLE FOR STAGE APPROVAL	
Scale		DO NOT SCALE	
Client			

OS license: This map is reproduced from Ordnance Survey material with the permission of Ordnance Survey on behalf of the Controller of the Map. © Crown Copyright. All rights reserved. No part of this publication may be reproduced, stored in a retrieval system, or transmitted, in any form or by any means, without the prior written permission of Ordnance Survey. Ordnance Survey Licence number 100036648

©Copyright 2022 Jacobs U.K. Limited. This concept and information contained in this document are the property of Jacobs. Use or copying of this document is prohibited without the written permission of Jacobs. Jacobs warrants an obligation of copyright. Limitation: This drawing has been prepared on behalf of, and for the exclusive use of, Jacobs Clients, and is subject to, and shall be disseminated with, the provisions of the contract between Jacobs and the client. Jacobs accepts no liability or responsibility whatsoever for, or in respect of, and use of, and use of, or reliance upon, this drawing by a third party.

Indicative extent of Gas main diversion

Blackwater Valley

PRoW 268_23

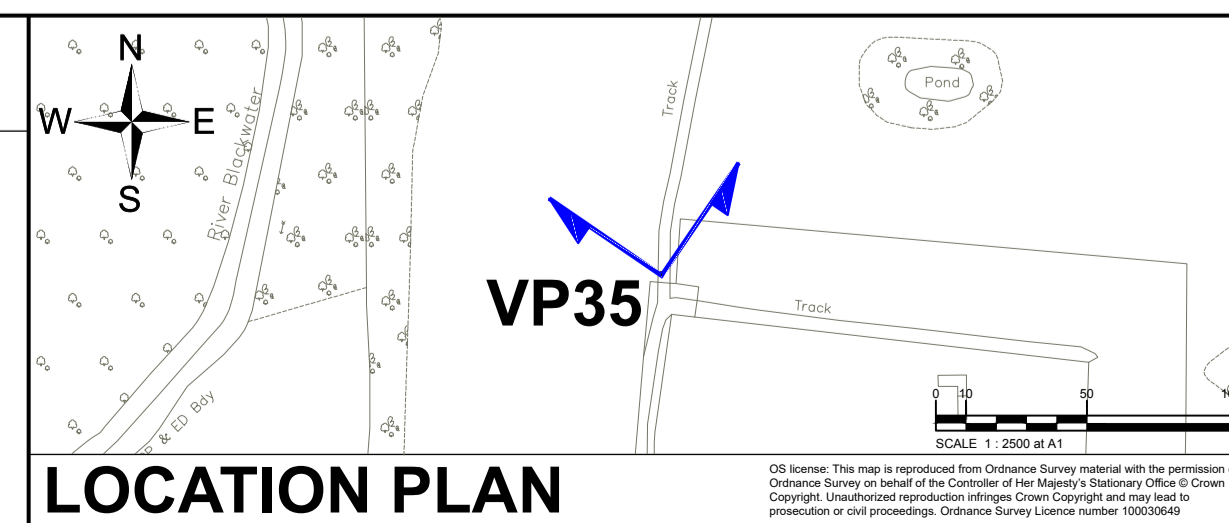


*Photographs of the view in winter were not taken because the route of the gas main diversion was not available at the time of the winter site visit.

VIEWPOINT 35: Representative view north-west from PRoW 268_23*

Visualisation type: Type 1, annotated photograph (in accordance with *Visual Representation of Development Proposals Technical Guidance Note 06/19 (Landscape Institute 2019)*)
 Date and Time of photograph: 15/07/2021 at 11:15
 Season: Summer
 OS grid reference: 583376, 213519
 Projection: Cylindrical
 Sheet size: A1

Enlargement factor: 96% @ A1
 Camera type: Canon EOS 5D MARK III
 Camera lens size: 50 mm
 Camera height above ground level: 1.6 m
 Horizontal field of view: 90°
 Direction of view: Looking north-west



NOTES:

- 1) Existing features are annotated in black.
- 2) Indicative extent / location of proposed scheme is annotated in blue.
- 3) If using this image to judge scale, view at A1 sheet size. The A1 sheet should be viewed centrally at a comfortable arm's length.
- 4) The position and direction of the representative and illustrative viewpoints in the context of the proposed scheme are illustrated on the viewpoint location plan at the start of Figure 8.4 and on Figure 8.3 [TR010060/APP/6.2].
- 5) For extent of vegetation removal, refer to the Retained and Removed Vegetation Plans [TR010060/APP/2.14].
- 6) Landscape mitigation is illustrated on Figure 2.1 [TR010060/APP/6.2].

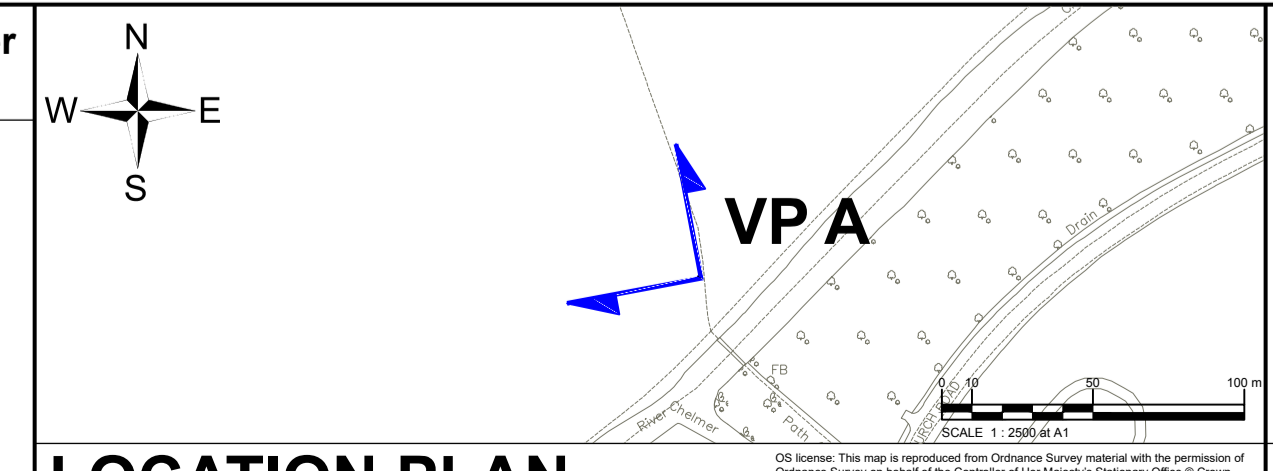
Project REGIONAL DELIVERY PARTNERSHIP A12 CHELMSFORD TO A120 WIDENING SCHEME		Rev. --	Rev. date --	Purpose of revision	Drawn --	Check'd --	Rev'd --	Appr'd --
Drawing Title ENVIRONMENTAL STATEMENT FIGURE 8.4 PHOTOSHEETS REPRESENTATIVE VIEWPOINT 35 SUMMER (SHEET 71 OF 81)		Rev. P01	Rev. date 28/06/22	Purpose of revision For DCO application	Drawn MG	Check'd HB	Rev'd HM	Appr'd SG
Jacobs No B36601D1	Client No HE551497	Drawing Status S4 - SUITABLE FOR STAGE APPROVAL		Scale SCALE @ A1	DO NOT SCALE			
Development Consent Order Drawing Number TR010060/APP/6.2		APP Regulation Regulation 5(2)(a)						



VIEWPOINT A: Illustrative view north-west from PRoW 213_30 within the Chelmer and Blackwater Navigation Conservation Area

Visualisation type: Type 1, annotated photograph (in accordance with *Visual Representation of Development Proposals Technical Guidance Note 06/19 (Landscape Institute 2019)*)
 Date and Time of photograph: 15/03/2021 at 16:08
 Season: Winter
 OS grid reference: 575986, 208464
 Projection: Cylindrical
 Sheet size: A1

Enlargement factor: 96% @ A1
 Camera type: Canon EOS 5D MARK III
 Camera lens size: 50 mm
 Camera height above ground level: 1.6 m
 Horizontal field of view: 90°
 Direction of view: Looking north-west



NOTES:
 1) Existing features are annotated in black.
 2) Indicative extent / location of proposed scheme is annotated in blue.
 3) If using this image to judge scale, view at A1 sheet size. The A1 sheet should be viewed centrally at a comfortable arm's length.
 4) The position and direction of the representative and illustrative viewpoints in the context of the proposed scheme are illustrated on the viewpoint location plan at the start of Figure 8.4 and on Figure 8.3 [TR010060/APP/6.2].
 5) For extent of vegetation removal, refer to the Retained and Removed Vegetation Plans [TR010060/APP/2.14].
 6) Landscape mitigation is illustrated on Figure 2.1 [TR010060/APP/6.2].

Project		REGIONAL DELIVERY PARTNERSHIP A12 CHELMSFORD TO A120 WIDENING SCHEME	
Drawing Title		ENVIRONMENTAL STATEMENT FIGURE 8.4 PHOTOSHEETS ILLUSTRATIVE VIEWPOINT A WINTER (SHEET 72 OF 81)	
Jacobs No	B36601D1	Client No	HE551497
Development Consent Order Drawing Number	TR010060/APP/6.2	Rev	P01
A12 CHELMSFORD TO A120 WIDENING SCHEME		Regulation 5(2)(a)	

Rev. ---	Rev. date ---	Purpose of revision ---	Drawn ---	Check'd ---	Rev'd ---	Appr'd ---
Rev. P01	Rev. date 28/06/22	Purpose of revision For DCO application	Drawn MG	Check'd HB	Rev'd HM	Appr'd SG
Drawing Status						
S4 - SUITABLE FOR STAGE APPROVAL						
Scale			DO NOT SCALE			
SCALE @ A1			DO NOT SCALE			
Client						

PRoW 213_30

The Old Rectory
 St. Andrew's Church, Boreham

Boreham Hall Cottages

Boreham Hall

Boreham House (grade II* listed) screened by intervening vegetation

Indicative location of attenuation pond

A12

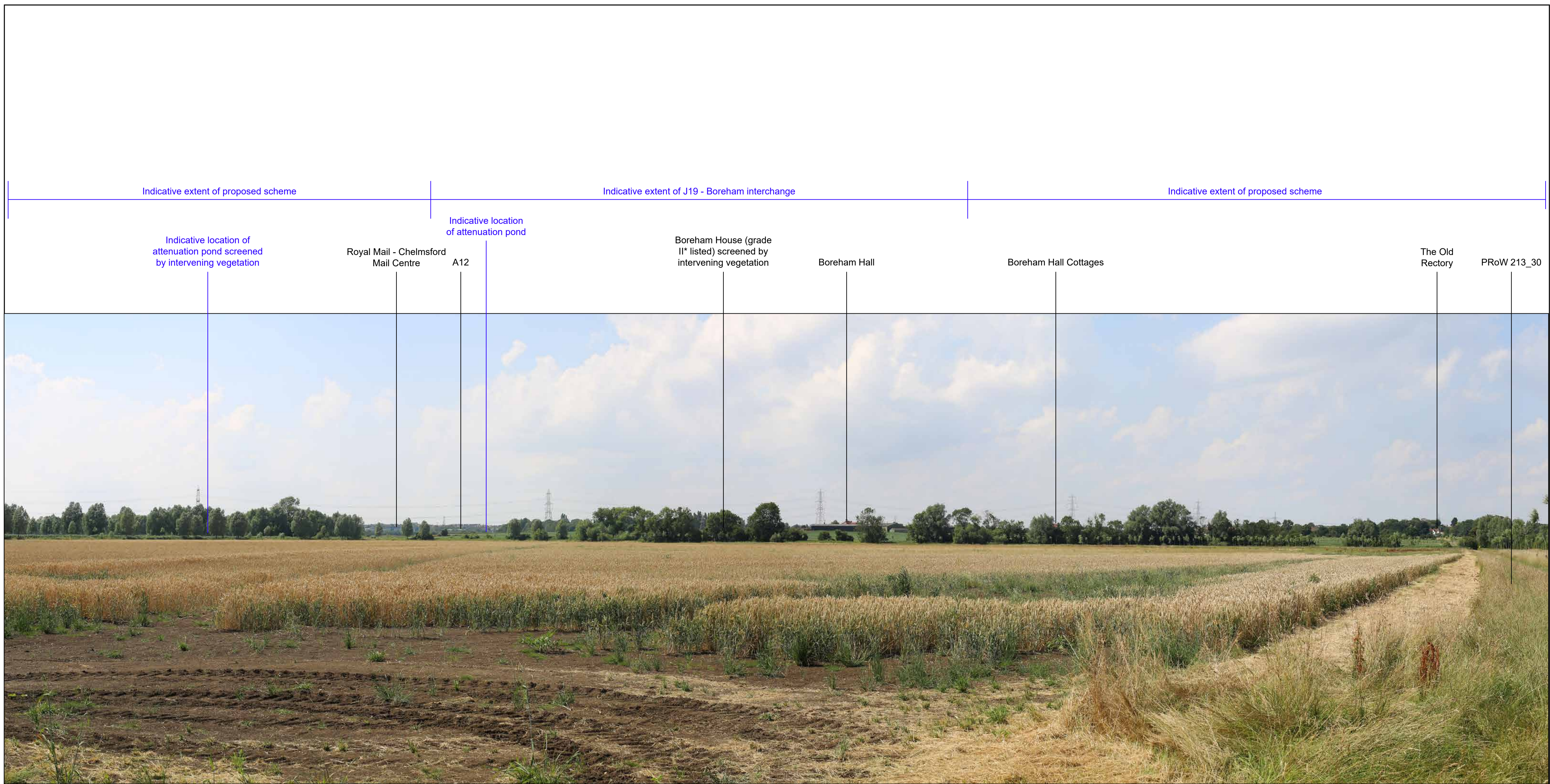
Royal Mail - Chelmsford Mail Centre

Indicative location of attenuation pond screened by intervening vegetation

Indicative extent of proposed scheme

Indicative extent of J19 - Boreham interchange

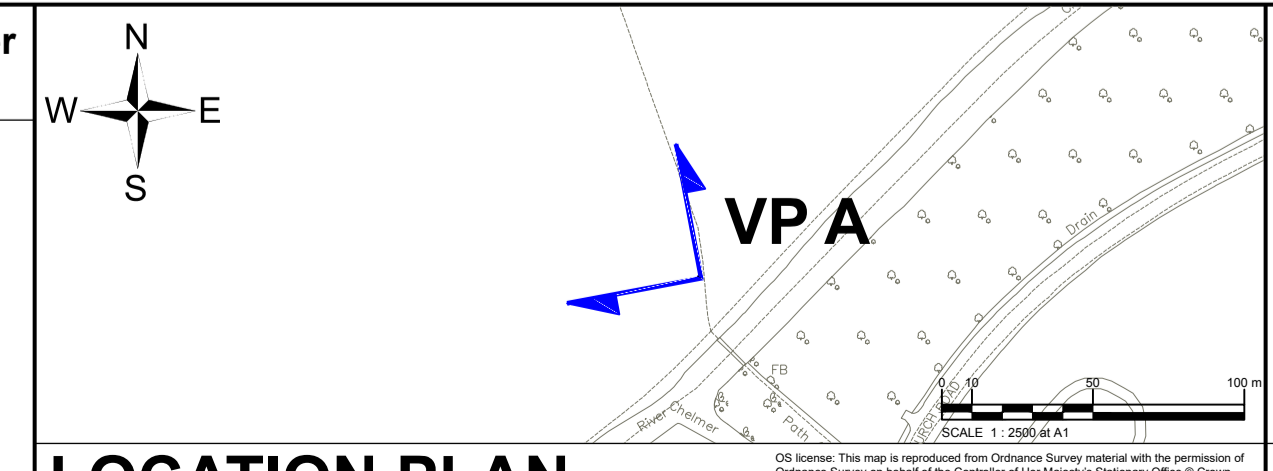
Indicative extent of proposed scheme



VIEWPOINT A: Illustrative view north-west from PRoW 213_30 within the Chelmer and Blackwater Navigation Conservation Area

Visualisation type: Type 1, annotated photograph (in accordance with *Visual Representation of Development Proposals Technical Guidance Note 06/19 (Landscape Institute 2019)*)
 Date and Time of photograph: 19/07/2021 at 15:02
 Season: Summer
 OS grid reference: 575986, 208464
 Projection: Cylindrical
 Sheet size: A1

Enlargement factor: 96% @ A1
 Camera type: Canon EOS 5D MARK III
 Camera lens size: 50 mm
 Camera height above ground level: 1.6 m
 Horizontal field of view: 90°
 Direction of view: Looking north-west



NOTES:

- Existing features are annotated in black.
- Indicative extent / location of proposed scheme is annotated in blue.
- If using this image to judge scale, view at A1 sheet size. The A1 sheet should be viewed centrally at a comfortable arm's length.
- The position and direction of the representative and illustrative viewpoints in the context of the proposed scheme are illustrated on the viewpoint location plan at the start of Figure 8.4 and on Figure 8.3 [TR010060/APP/6.2].
- For extent of vegetation removal, refer to the Retained and Removed Vegetation Plans [TR010060/APP/2.14].
- Landscape mitigation is illustrated on Figure 2.1 [TR010060/APP/6.2].

Project		REGIONAL DELIVERY PARTNERSHIP A12 CHELMSFORD TO A120 WIDENING SCHEME	
Drawing Title		ENVIRONMENTAL STATEMENT FIGURE 8.4 PHOTOSHEETS ILLUSTRATIVE VIEWPOINT A SUMMER (SHEET 73 OF 81)	
Jacobs No	B36601D1	Client No	HE551497
Development Consent Order Drawing Number	HE551497-JAC-LDC-SCHW-PH-L-0001	Rev	P01
TR010060/APP/6.2		Regulation 5(2)(a)	

Rev. ---	Rev. date ---	Purpose of revision ---	Drawn ---	Check'd ---	Rev'd ---	Appr'd ---
Rev. P01	Rev. date 28/06/22	Purpose of revision For DCO application	Drawn MG	Check'd HB	Rev'd HM	Appr'd SG
Drawing Status						
S4 - SUITABLE FOR STAGE APPROVAL						
Scale			DO NOT SCALE			
SCALE @ A1						
Client						

Indicative extent of J21 - Whitham South interchange screened by landform, settlement at Hatfield Peveral and intervening vegetation

Hatfield Priory Registered Park and Garden

PRoW 90_20

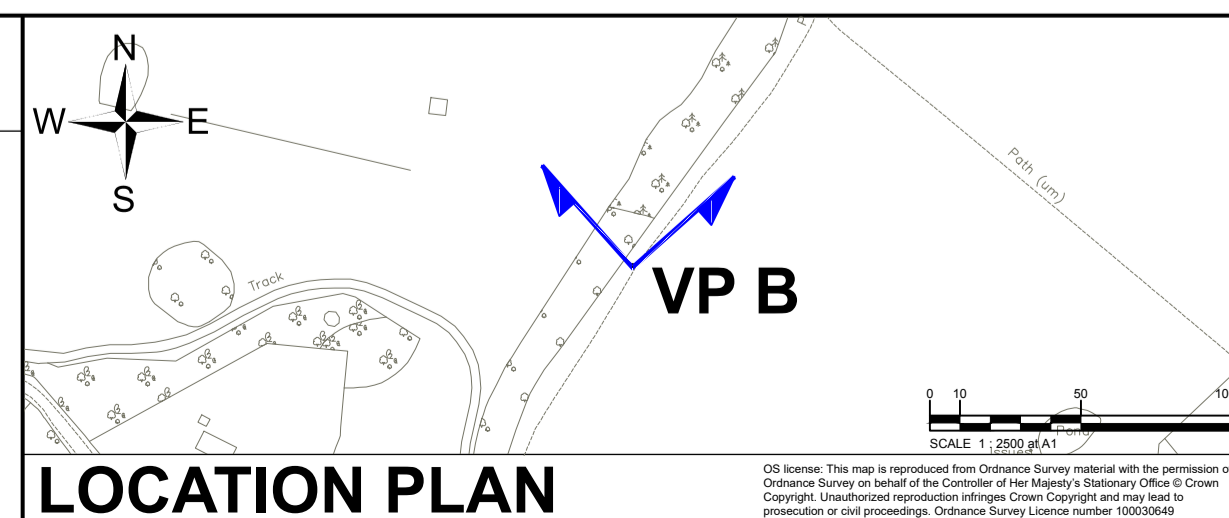
Residential properties along Ulting Road



VIEWPOINT B: Illustrative view north from PRoW 90_20, adjacent to Hatfield Priory Registered Park and Garden

Visualisation type: Type 1, annotated photograph (in accordance with *Visual Representation of Development Proposals Technical Guidance Note 06/19 (Landscape Institute 2019)*)
 Date and Time of photograph: 16/03/2021 at 13:34
 Season: Winter
 OS grid reference: 579721, 210629
 Projection: Cylindrical
 Sheet size: A1

Enlargement factor: 96% @ A1
 Camera type: Canon EOS 5D MARK III
 Camera lens size: 50 mm
 Camera height above ground level: 1.6 m
 Horizontal field of view: 90°
 Direction of view: Looking north



NOTES:

- Existing features are annotated in black.
- Indicative extent / location of proposed scheme is annotated in blue.
- If using this image to judge scale, view at A1 sheet size. The A1 sheet should be viewed centrally at a comfortable arm's length.
- The position and direction of the representative and illustrative viewpoints in the context of the proposed scheme are illustrated on the viewpoint location plan at the start of Figure 8.4 and on Figure 8.3 [TR010060/APP/6.2].
- For extent of vegetation removal, refer to the Retained and Removed Vegetation Plans [TR010060/APP/2.14].
- Landscape mitigation is illustrated on Figure 2.1 [TR010060/APP/6.2].

Project REGIONAL DELIVERY PARTNERSHIP A12 CHELMSFORD TO A120 WIDENING SCHEME		Rev. --- P01	Rev. date 28/06/22	Purpose of revision For DCO application	Drawn MG	Check'd HB	Rev'd HM	Appr'd SG
Drawing Title ENVIRONMENTAL STATEMENT FIGURE 8.4 PHOTOSHEETS ILLUSTRATIVE VIEWPOINT B WINTER (SHEET 74 OF 81)		Drawing Status S4 - SUITABLE FOR STAGE APPROVAL						
Jacobs No B36601D1	Client No HE551497	Scale SCALE @ A1		DO NOT SCALE				
Drawing Number HE551497-JAC-LDC-SCHW-PH-L-0001		Rev P01		Client 				
Development Consent Order Drawing Number TR010060/APP/6.2		APP Regulation Regulation 5(2)(a)						

Indicative extent of J21 - Whitham South interchange screened by landform, settlement at Hatfield Peveral and intervening vegetation

Hatfield Priory Registered Park and Garden

PRoW 90_20

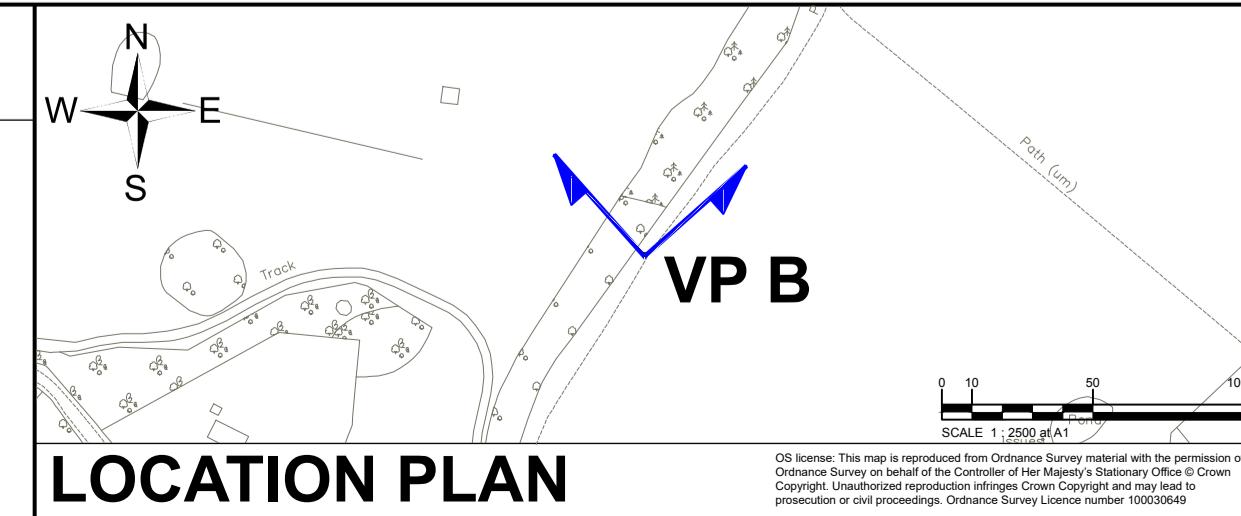
Residential properties along Ulting Road



VIEWPOINT B: Illustrative view north from PRoW 90_20, adjacent to Hatfield Priory Registered Park and Garden

Visualisation type: Type 1, annotated photograph (in accordance with *Visual Representation of Development Proposals Technical Guidance Note 06/19 (Landscape Institute 2019)*)
 Date and Time of photograph: 19/07/2021 at 13:45
 Season: Summer
 OS grid reference: 579721, 210629
 Projection: Cylindrical
 Sheet size: A1

Enlargement factor: 96% @ A1
 Camera type: Canon EOS 5D MARK III
 Camera lens size: 50 mm
 Camera height above ground level: 1.6 m
 Horizontal field of view: 90°
 Direction of view: Looking north



- NOTES:**
- Existing features are annotated in black.
 - Indicative extent / location of proposed scheme is annotated in blue.
 - If using this image to judge scale, view at A1 sheet size. The A1 sheet should be viewed centrally at a comfortable arm's length.
 - The position and direction of the representative and illustrative viewpoints in the context of the proposed scheme are illustrated on the viewpoint location plan at the start of Figure 8.4 and on Figure 8.3 [TR010060/APP/6.2].
 - For extent of vegetation removal, refer to the Retained and Removed Vegetation Plans [TR010060/APP/2.14].
 - Landscape mitigation is illustrated on Figure 2.1 [TR010060/APP/6.2].

Project		REGIONAL DELIVERY PARTNERSHIP A12 CHELMSFORD TO A120 WIDENING SCHEME	
Drawing Title		ENVIRONMENTAL STATEMENT FIGURE 8.4 PHOTOSHEETS ILLUSTRATIVE VIEWPOINT B SUMMER (SHEET 75 OF 81)	
Jacobs No	B36601D1	Client No	HE551497
Development Consent Order Drawing Number	TR010060/APP/6.2	Rev	P01
A12 CHLMSFORD TO A120 WIDENING SCHEME		Regulation 5(2)(a)	

Rev. ---	Rev. date ---	Purpose of revision ---	Drawn ---	Check'd ---	Rev'd ---	Appr'd ---
Rev. P01	Rev. date 28/06/22	Purpose of revision For DCO application	Drawn MG	Check'd HB	Rev'd HM	Appr'd SG
Drawing Status						
S4 - SUITABLE FOR STAGE APPROVAL						
Scale			DO NOT SCALE			
SCALE @ A1						
Client						

©Copyright 2022 Jacobs U.K. Limited. This concept and information contained in this document are the property of Jacobs. Use or copying of this document is without the prior written permission of Jacobs constitutes an infringement of copyright. Limitation: This drawing has been prepared on behalf of and for the exclusive use of Jacobs Clients, and is subject to, and shall be disseminated with, the provisions of the contract between Jacobs and the client. Jacobs accepts no liability or responsibility whatsoever for or in respect of, and use of, and use of, or reliance upon, this drawing by a third party.

Indicative extent of proposed scheme screened by intervening trees

Indicative extent of proposed scheme screened by intervening vegetation

Braxted Park Registered Park and Garden
PRoW 246_18

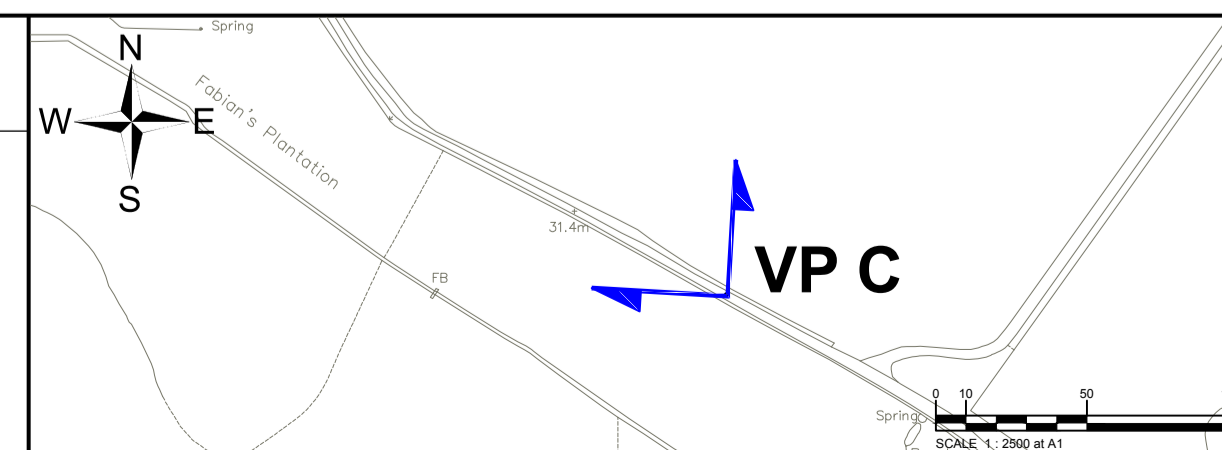
The Glebe House



VIEWPOINT C: Illustrative view north-west from PRoW 246_18, adjacent to Braxted Park Registered Park and Garden

Visualisation type: Type 1, annotated photograph (in accordance with *Visual Representation of Development Proposals Technical Guidance Note 06/19 (Landscape Institute 2019)*)
Date and Time of photograph: 12/03/2021 at 12:36
Season: Winter
OS grid reference: 585704, 216170
Projection: Cylindrical
Sheet size: A1

Enlargement factor: 96% @ A1
Camera type: Canon EOS 5D MARK III
Camera lens size: 50 mm
Camera height above ground level: 1.6 m
Horizontal field of view: 90°
Direction of view: Looking north-west



LOCATION PLAN

NOTES:

- Existing features are annotated in black.
- Indicative extent / location of proposed scheme is annotated in blue.
- If using this image to judge scale, view at A1 sheet size. The A1 sheet should be viewed centrally at a comfortable arm's length.
- The position and direction of the representative and illustrative viewpoints in the context of the proposed scheme are illustrated on the viewpoint location plan at the start of Figure 8.4 and on Figure 8.3 [TR010060/APP/6.2].
- For extent of vegetation removal, refer to the Retained and Removed Vegetation Plans [TR010060/APP/2.14].
- Landscape mitigation is illustrated on Figure 2.1 [TR010060/APP/6.2].

Project REGIONAL DELIVERY PARTNERSHIP A12 CHELMSFORD TO A120 WIDENING SCHEME		Rev. --- P01	Rev. date 28/06/22	Purpose of revision For DCO application	Drawn MG	Check'd HB	Rev'd HM	App'd SG
Drawing Title ENVIRONMENTAL STATEMENT FIGURE 8.4 PHOTOSHEETS ILLUSTRATIVE VIEWPOINT C WINTER (SHEET 76 OF 81)		Drawing Status S4 - SUITABLE FOR STAGE APPROVAL						
Jacobs No B36601D1	Client No HE551497	Scale SCALE @ A1		DO NOT SCALE				
Drawing Number HE551497-JAC-LDC-SCHW-PH-L-0001		Rev P01		Client 				
Development Consent Order Drawing Number TR010060/APP/6.2		APP Regulation Regulation 5(2)(a)						

OS license: This map is reproduced from Ordnance Survey material with the permission of Ordnance Survey on behalf of the Controller of the Majesty's Stationery Office © Crown Copyright. Unauthorised reproduction is illegal. Copyright and any other rights reserved. Ordnance Survey Licence number 100038648

©Copyright 2022 Jacobs U.K. Limited. This concept and information contained in this document are the property of Jacobs. Use or copying of this document in whole or in part without the written permission of Jacobs constitutes an infringement of copyright. Limitation: This drawing has been prepared on behalf of and for the exclusive use of Jacobs Clients, and is subject to, and shall be governed by, the provisions of the contract between Jacobs and the client. Jacobs accepts no liability or responsibility whatsoever for or in respect of, and use of, and use of, or reliance upon, this drawing by a third party.

Indicative extent of proposed scheme screened by intervening trees

Indicative extent of proposed scheme screened by intervening vegetation

Braxted Park Registered Park and Garden
PRoW 246_18

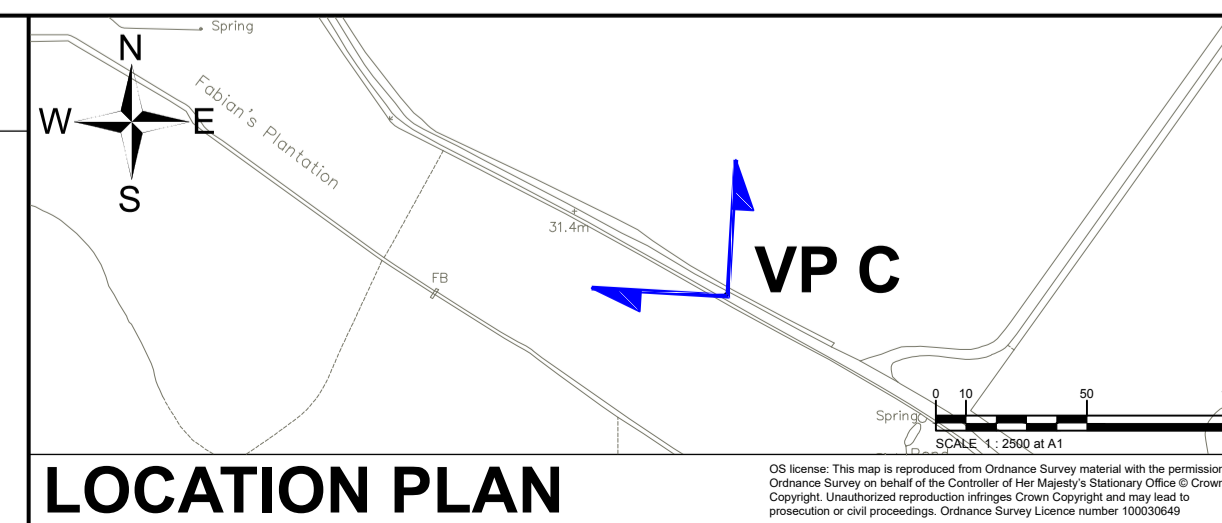
The Glebe House screened by intervening vegetation



VIEWPOINT C: Illustrative view north-west from PRoW 246_18, adjacent to Braxted Park Registered Park and Garden


Visualisation type: Type 1, annotated photograph (in accordance with *Visual Representation of Development Proposals Technical Guidance Note 06/19 (Landscape Institute 2019)*)
Date and Time of photograph: 14/07/2021 at 10:02
Season: Summer
OS grid reference: 585704, 216170
Projection: Cylindrical
Sheet size: A1

Enlargement factor: 96% @ A1
Camera type: Canon EOS 5D MARK III
Camera lens size: 50 mm
Camera height above ground level: 1.6 m
Horizontal field of view: 90°
Direction of view: Looking north-west



NOTES:

- 1) Existing features are annotated in black.
- 2) Indicative extent / location of proposed scheme is annotated in blue.
- 3) If using this image to judge scale, view at A1 sheet size. The A1 sheet should be viewed centrally at a comfortable arm's length.
- 4) The position and direction of the representative and illustrative viewpoints in the context of the proposed scheme are illustrated on the viewpoint location plan at the start of Figure 8.4 and on Figure 8.3 [TR010060/APP/6.2].
- 5) For extent of vegetation removal, refer to the Retained and Removed Vegetation Plans [TR010060/APP/2.14].
- 6) Landscape mitigation is illustrated on Figure 2.1 [TR010060/APP/6.2].

Project REGIONAL DELIVERY PARTNERSHIP A12 CHELMSFORD TO A120 WIDENING SCHEME		Rev. --- P01	Rev. date 28/06/22	Purpose of revision For DCO application	Drawn MG	Check'd HB	Rev'd HM	App'd SG
Drawing Title ENVIRONMENTAL STATEMENT FIGURE 8.4 PHOTOSHEETS ILLUSTRATIVE VIEWPOINT C SUMMER (SHEET 77 OF 81)		Drawing Status S4 - SUITABLE FOR STAGE APPROVAL						
Jacobs No B36601D1	Client No HE551497	Scale SCALE @ A1		DO NOT SCALE				
Drawing Number HE551497-JAC-LDC-SCHW-PH-L-0001		Rev P01		Client 				
Development Consent Order Drawing Number TR010060/APP/6.2		APP Regulation Regulation 5(2)(a)						

OS license: This map is reproduced from Ordnance Survey material with the permission of Ordnance Survey on behalf of the Controller of the Majesty's Stationery Office © Crown Copyright. Unauthorised reproduction is illegal. Copyright and any other rights reserved.

©Copyright 2022 Jacobs U.K. Limited. The concepts and information contained in this document are the property of Jacobs. Use or copying of this document is prohibited without the written permission of Jacobs. Jacobs, the Jacobs logo and the Jacobs name are trademarks of Jacobs. All other marks, logos and names are the property of their respective owners. Jacobs accepts no liability or responsibility whatsoever for or in respect of, and use of, or reliance upon, this drawing by a third party.

Indicative extent of proposed scheme screened by intervening vegetation and landform

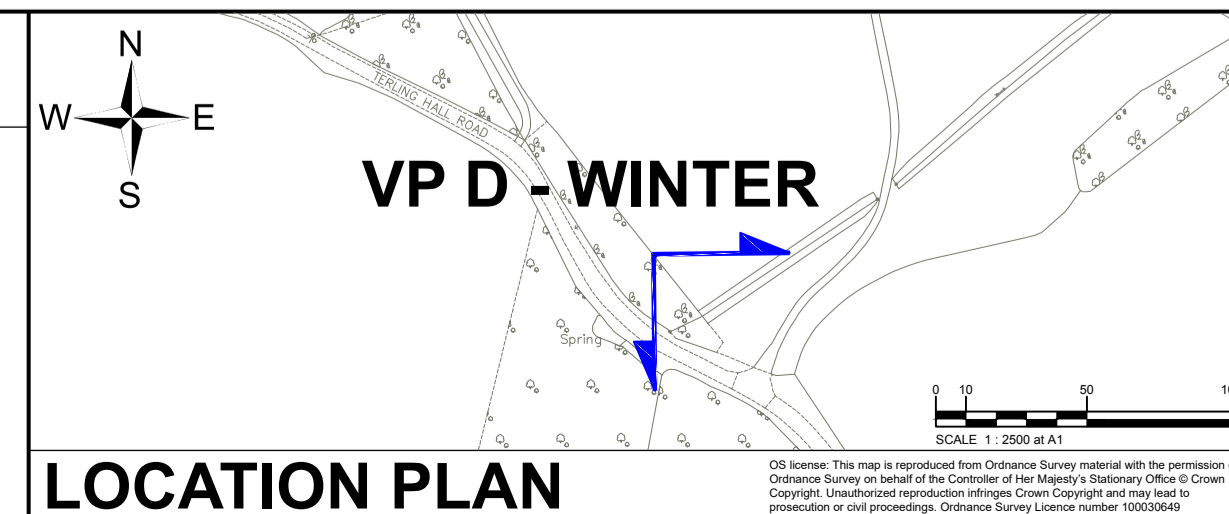
Terling Hall Road



VIEWPOINT D - Winter: Illustrative view south-east from PRoW 90_48, south of Terling Place Registered Park and Garden

Visualisation type: Type 1, annotated photograph (in accordance with *Visual Representation of Development Proposals Technical Guidance Note 06/19 (Landscape Institute 2019)*)
 Date and Time of photograph: 16/03/2021 at 11:12
 Season: Winter
 OS grid reference: 577620, 213248
 Projection: Cylindrical
 Sheet size: A1

Enlargement factor: 96% @ A1
 Camera type: Canon EOS 5D MARK III
 Camera lens size: 50 mm
 Camera height above ground level: 1.6 m
 Horizontal field of view: 90°
 Direction of view: Looking south-east



LOCATION PLAN

NOTES:

- 1) Existing features are annotated in black.
- 2) Indicative extent / location of proposed scheme is annotated in blue.
- 3) If using this image to judge scale, view at A1 sheet size. The A1 sheet should be viewed centrally at a comfortable arm's length.
- 4) The position and direction of the representative and illustrative viewpoints in the context of the proposed scheme are illustrated on the viewpoint location plan at the start of Figure 8.4 and on Figure 8.3 [TR010060/APP/6.2].
- 5) For extent of vegetation removal, refer to the Retained and Removed Vegetation Plans [TR010060/APP/2.14].
- 6) Landscape mitigation is illustrated on Figure 2.1 [TR010060/APP/6.2].

Project		REGIONAL DELIVERY PARTNERSHIP A12 CHELMSFORD TO A120 WIDENING SCHEME		Rev. ---	Rev. date ---	Purpose of revision	Drawn --	Check'd --	Rev'd --	Appr'd --
Drawing Title		ENVIRONMENTAL STATEMENT FIGURE 8.4 PHOTOSHEETS ILLUSTRATIVE VIEWPOINT D WINTER (SHEET 78 OF 81)		Rev. P01	Rev. date 28/06/22	Purpose of revision For DCO application	Drawn MG	Check'd HB	Rev'd HM	Appr'd SG
Drawing Number		HE551497-JAC-LDC-SCHW-PH-L-0001		Scale		SCALE @ A1		DO NOT SCALE		
Development Consent Order Drawing Number		TR010060/APP/6.2		Client		national highways				
APP Regulation		Regulation 5(2)(a)		Drawing Status		S4 - SUITABLE FOR STAGE APPROVAL				
Jacobus No		B36601D1		Client No		HE551497				
Rev		P01		Client		national highways				

Indicative extent of proposed scheme screened by intervening vegetation and landform

Terling Hall Road

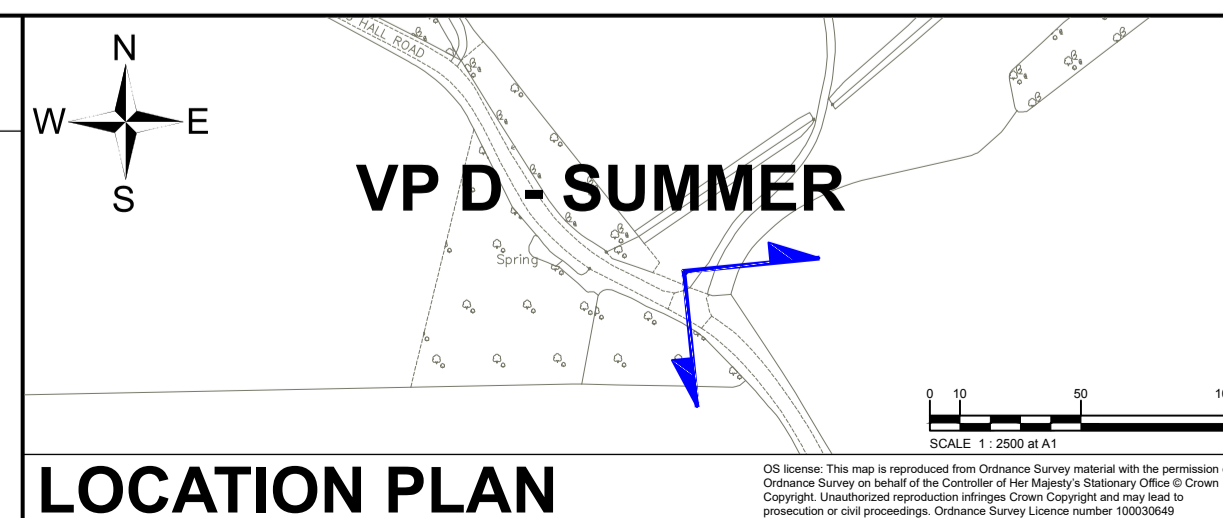


*The summer viewpoint location differs from the winter viewpoint location due to the installation of a fence along the south-western side of the field south of Maddox Hall preventing access to the section of the footpath directly crossing the arable field, where the photo was taken in winter. Therefore, the summer viewpoint has been taken in an accessible location at the southern end of the footpath as close as possible to the winter viewpoint to illustrate a similar view.

VIEWPOINT D - Summer: Illustrative view south-east from Terling Hall Road, at the junction with the access drive to Maddox Hall*

Visualisation type: Type 1, annotated photograph (in accordance with *Visual Representation of Development Proposals Technical Guidance Note 06/19 (Landscape Institute 2019)*)
 Date and Time of photograph: 19/07/2021 at 14:19
 Season: Summer
 OS grid reference: 577647, 213202
 Projection: Cylindrical
 Sheet size: A1

Enlargement factor: 96% @ A1
 Camera type: Canon EOS 5D MARK III
 Camera lens size: 50 mm
 Camera height above ground level: 1.6 m
 Horizontal field of view: 90°
 Direction of view: Looking south-east



NOTES:

- 1) Existing features are annotated in black.
- 2) Indicative extent / location of proposed scheme is annotated in blue.
- 3) If using this image to judge scale, view at A1 sheet size. The A1 sheet should be viewed centrally at a comfortable arm's length.
- 4) The position and direction of the representative and illustrative viewpoints in the context of the proposed scheme are illustrated on the viewpoint location plan at the start of Figure 8.4 and on Figure 8.3 [TR010060/APP/6.2].
- 5) For extent of vegetation removal, refer to the Retained and Removed Vegetation Plans [TR010060/APP/2.14].
- 6) Landscape mitigation is illustrated on Figure 2.1 [TR010060/APP/6.2].

Project		REGIONAL DELIVERY PARTNERSHIP A12 CHELMSFORD TO A120 WIDENING SCHEME		Rev. ---	Rev. date ---	Purpose of revision ---	Drawn ---	Check'd ---	Rev'd ---	App'd ---
Drawing Title		ENVIRONMENTAL STATEMENT FIGURE 8.4 PHOTOSHEETS ILLUSTRATIVE VIEWPOINT D SUMMER (SHEET 79 OF 81)		Rev. P01	Rev. date 28/06/22	Purpose of revision For DCO application	Drawn MG	Check'd HB	Rev'd HM	App'd SG
Drawing Number		HE551497-JAC-LDC-SCHW-PH-L-0001		Scale		SCALE @ A1		DO NOT SCALE		
Development Consent Order Drawing Number		TR010060/APP/6.2		Client		national highways				
AAPP Regulation		Regulation 5(2)(a)								

Indicative extent of proposed scheme screened by intervening vegetation

Indicative extent of J25 - Marks Tey interchange

Copford Church of England Voluntary
Controlled Primary School

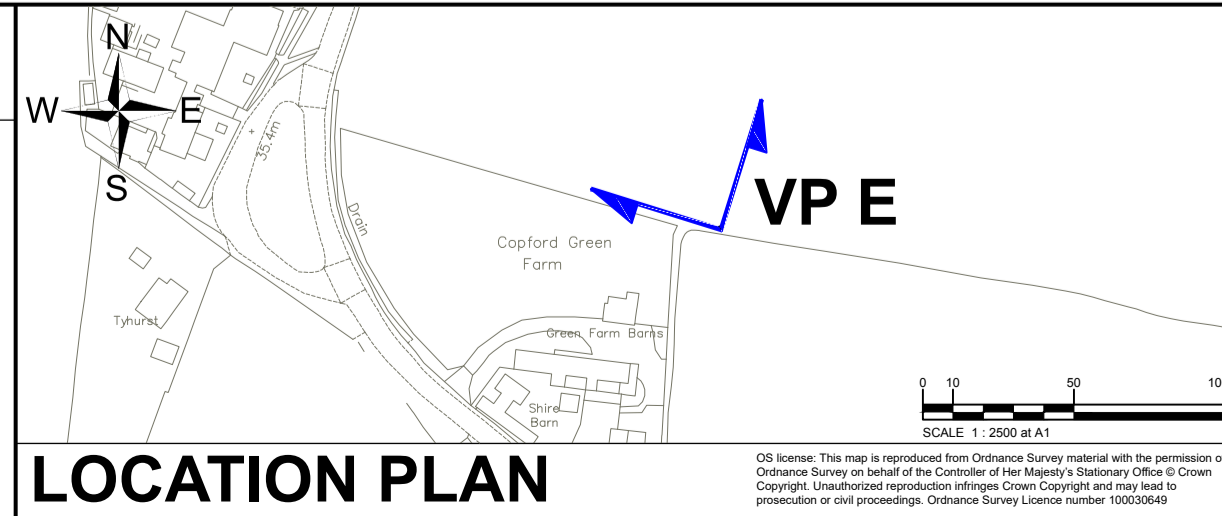
Little Gore (grade
II* listed)



VIEWPOINT E: Illustrative view north-west from PRow 128_7, north of Copfield Green Conservation Area

Visualisation type: Type 1, annotated photograph (in accordance with *Visual Representation of Development Proposals Technical Guidance Note 06/19 (Landscape Institute 2019)*)
Date and Time of photograph: 10/03/2021 at 13:44
Season: Winter
OS grid reference: 592788, 222836
Projection: Cylindrical
Sheet size: A1

Enlargement factor: 96% @ A1
Camera type: Canon EOS 5D MARK III
Camera lens size: 50 mm
Camera height above ground level: 1.6 m
Horizontal field of view: 90°
Direction of view: Looking north-west



NOTES:

- Existing features are annotated in black.
- Indicative extent / location of proposed scheme is annotated in blue.
- If using this image to judge scale, view at A1 sheet size. The A1 sheet should be viewed centrally at a comfortable arm's length.
- The position and direction of the representative and illustrative viewpoints in the context of the proposed scheme are illustrated on the viewpoint location plan at the start of Figure 8.4 and on Figure 8.3 [TR010060/APP/6.2].
- For extent of vegetation removal, refer to the Retained and Removed Vegetation Plans [TR010060/APP/2.14].
- Landscape mitigation is illustrated on Figure 2.1 [TR010060/APP/6.2].

Project	REGIONAL DELIVERY PARTNERSHIP A12 CHELMSFORD TO A120 WIDENING SCHEME		Rev. ---	Rev. date ---	Purpose of revision	Drawn ---	Check'd ---	Rev'd ---	Appr'd ---
Drawing Title	ENVIRONMENTAL STATEMENT FIGURE 8.4 PHOTOSHEETS ILLUSTRATIVE VIEWPOINT E WINTER (SHEET 80 OF 81)		Rev. P01	Rev. date 28/06/22	For DCO application	Drawn MG	Check'd HB	Rev'd HM	Appr'd SG
Jacobs No	B36601D1	Client No	HE551497		Scale		SCALE @ A1 DO NOT SCALE		
Drawing Number	HE551497-JAC-LDC-SCHW-PH-L-0001		Rev	P01		Client		national highways	
Development Consent Order Drawing Number	TR010060/APP/6.2		AFPP Regulation		Regulation 5(2)(a)				

Drawing Status		S4 - SUITABLE FOR STAGE APPROVAL	
Scale		SCALE @ A1 DO NOT SCALE	
Client		national highways	

Indicative extent of proposed scheme screened by intervening vegetation

Indicative extent of J25 - Marks Tey interchange

Copford Church of England Voluntary
Controlled Primary School

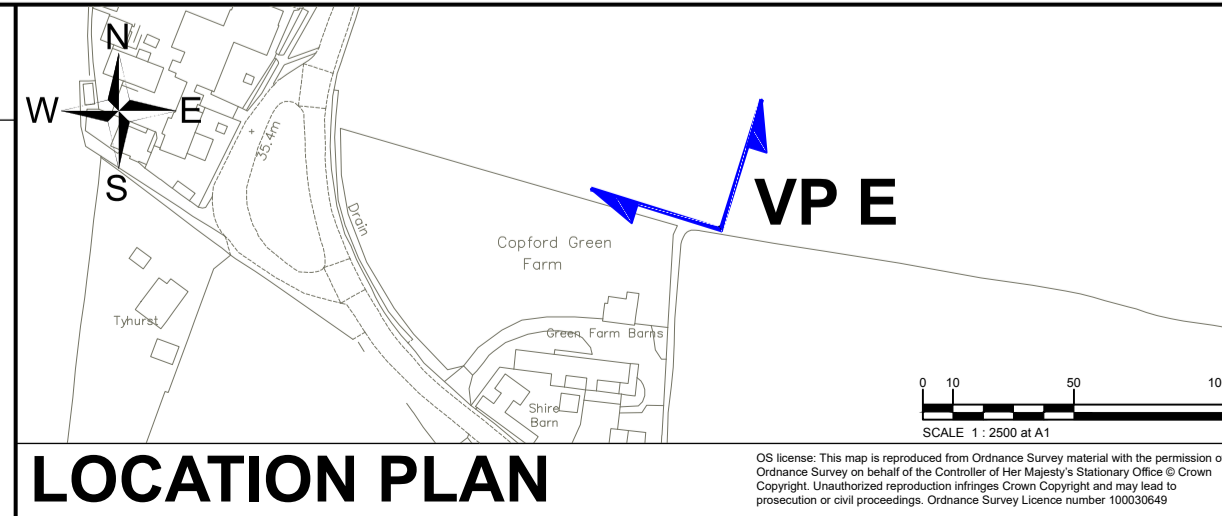
Little Gore (grade
II* listed)



VIEWPOINT E: Illustrative view north-west from PRow 128_7, north of Copfield Green Conservation Area

Visualisation type: Type 1, annotated photograph (in accordance with *Visual Representation of Development Proposals Technical Guidance Note 06/19 (Landscape Institute 2019)*)
Date and Time of photograph: 12/07/2021 at 14:08
Season: Summer
OS grid reference: 592788, 222836
Projection: Cylindrical
Sheet size: A1

Enlargement factor: 96% @ A1
Camera type: Canon EOS 5D MARK III
Camera lens size: 50 mm
Camera height above ground level: 1.6 m
Horizontal field of view: 90°
Direction of view: Looking north-west



NOTES:

- Existing features are annotated in black.
- Indicative extent / location of proposed scheme is annotated in blue.
- If using this image to judge scale, view at A1 sheet size. The A1 sheet should be viewed centrally at a comfortable arm's length.
- The position and direction of the representative and illustrative viewpoints in the context of the proposed scheme are illustrated on the viewpoint location plan at the start of Figure 8.4 and on Figure 8.3 [TR010060/APP/6.2].
- For extent of vegetation removal, refer to the Retained and Removed Vegetation Plans [TR010060/APP/2.14].
- Landscape mitigation is illustrated on Figure 2.1 [TR010060/APP/6.2].

Project	REGIONAL DELIVERY PARTNERSHIP A12 CHELMSFORD TO A120 WIDENING SCHEME			
Drawing Title	ENVIRONMENTAL STATEMENT FIGURE 8.4 PHOTOSHEETS ILLUSTRATIVE VIEWPOINT E SUMMER (SHEET 81 OF 81)			
Jacobs No	B36601D1	Client No	HE551497	
Drawing Number	HE551497-JAC-LDC-SCHW-PH-L-0001		Rev	P01
Development Consent Order Drawing Number	TR010060/APP/6.2		AAPP Regulation	
			Regulation 5(2)(a)	

Rev. No	Rev. date	Purpose of revision	Drawn	Check'd	Rev'd	Appr'd
---	---	---	---	---	---	---
Rev. No	Rev. date	Purpose of revision	Drawn	Check'd	Rev'd	Appr'd
P01	28/06/22	For DCO application	MG	HB	HM	SG
Drawing Status						
S4 - SUITABLE FOR STAGE APPROVAL						
Scale			DO NOT SCALE			
SCALE @ A1						
Client						